

Fig.1 - Zona infetta e Zona cuscinetto

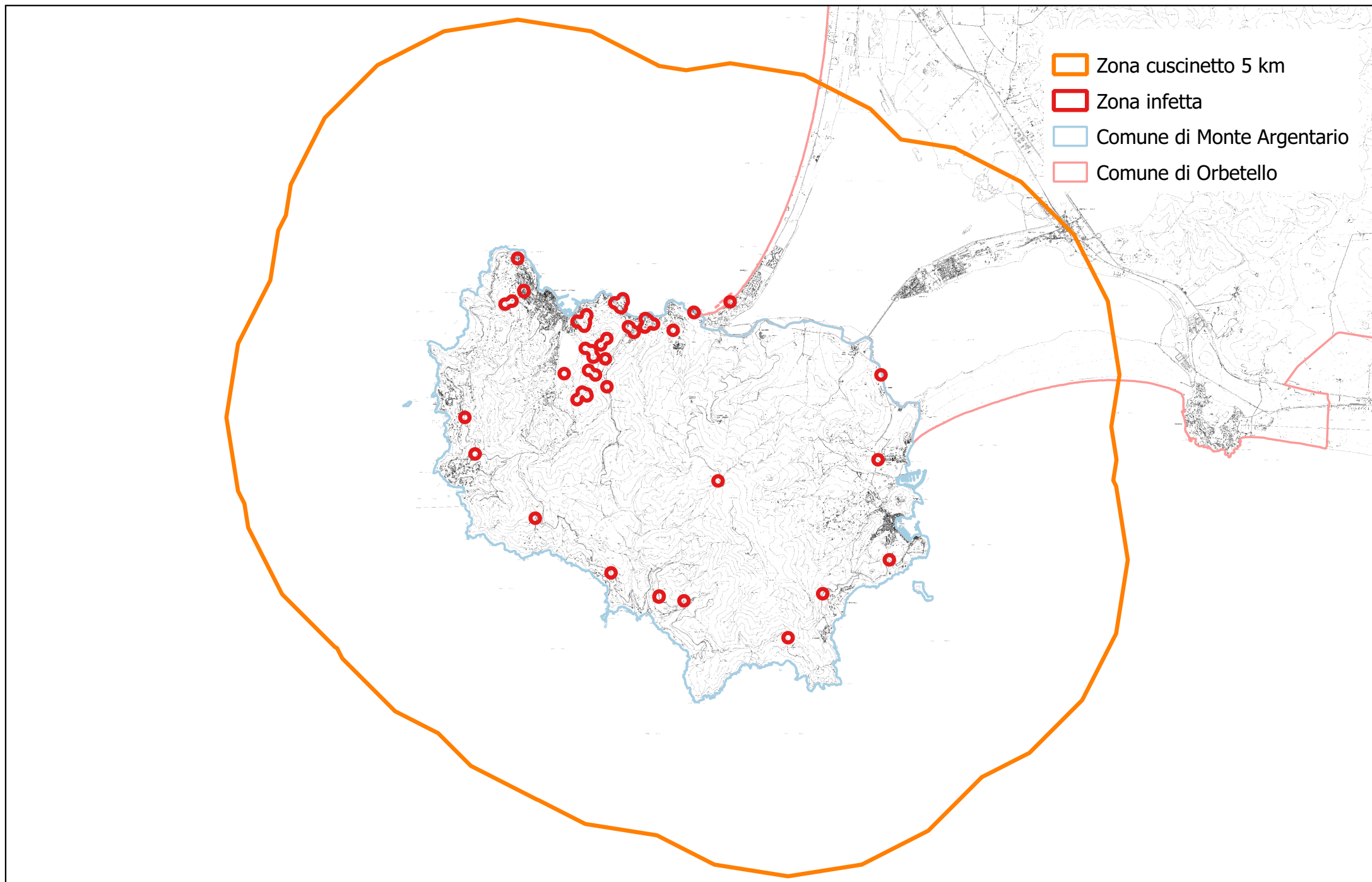
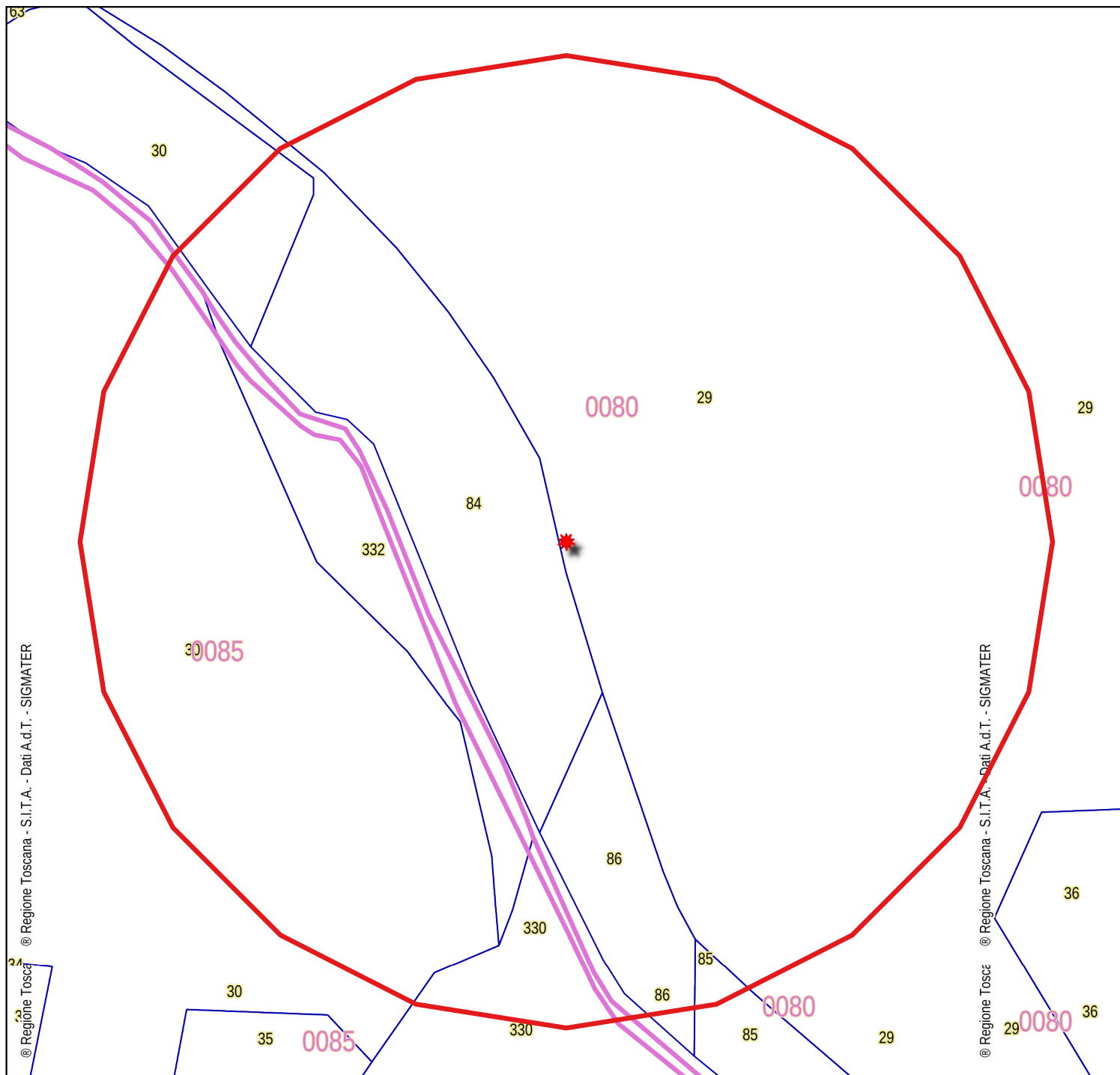


Fig.2 – Particolari della Zona infetta







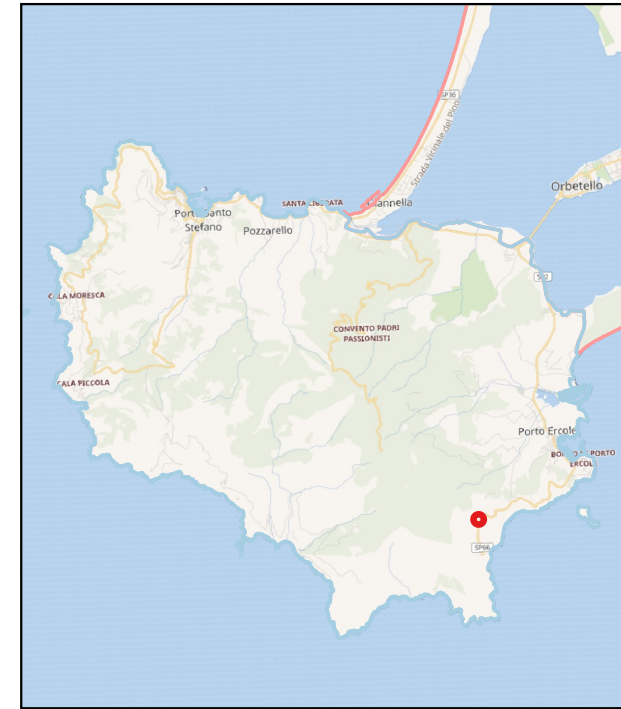
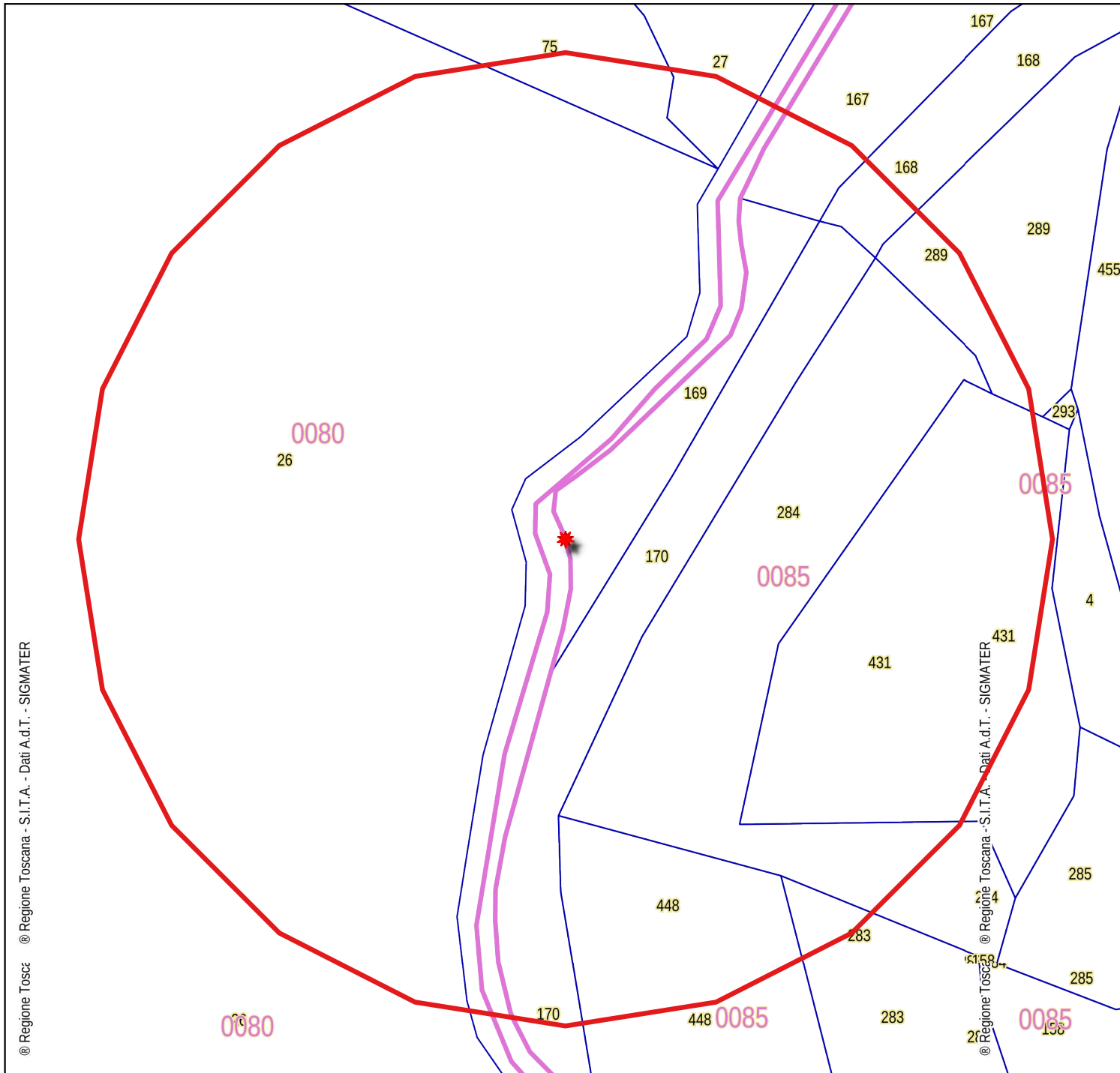
-  Zona infetta
-  Piante infette
-  Fogli catastali
-  Particelle catastali



Fig.2 – Particolari della Zona infetta







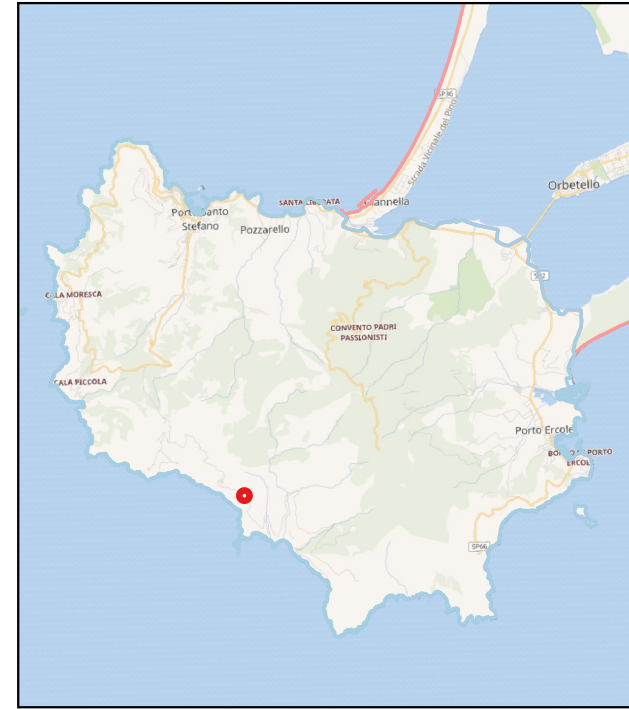
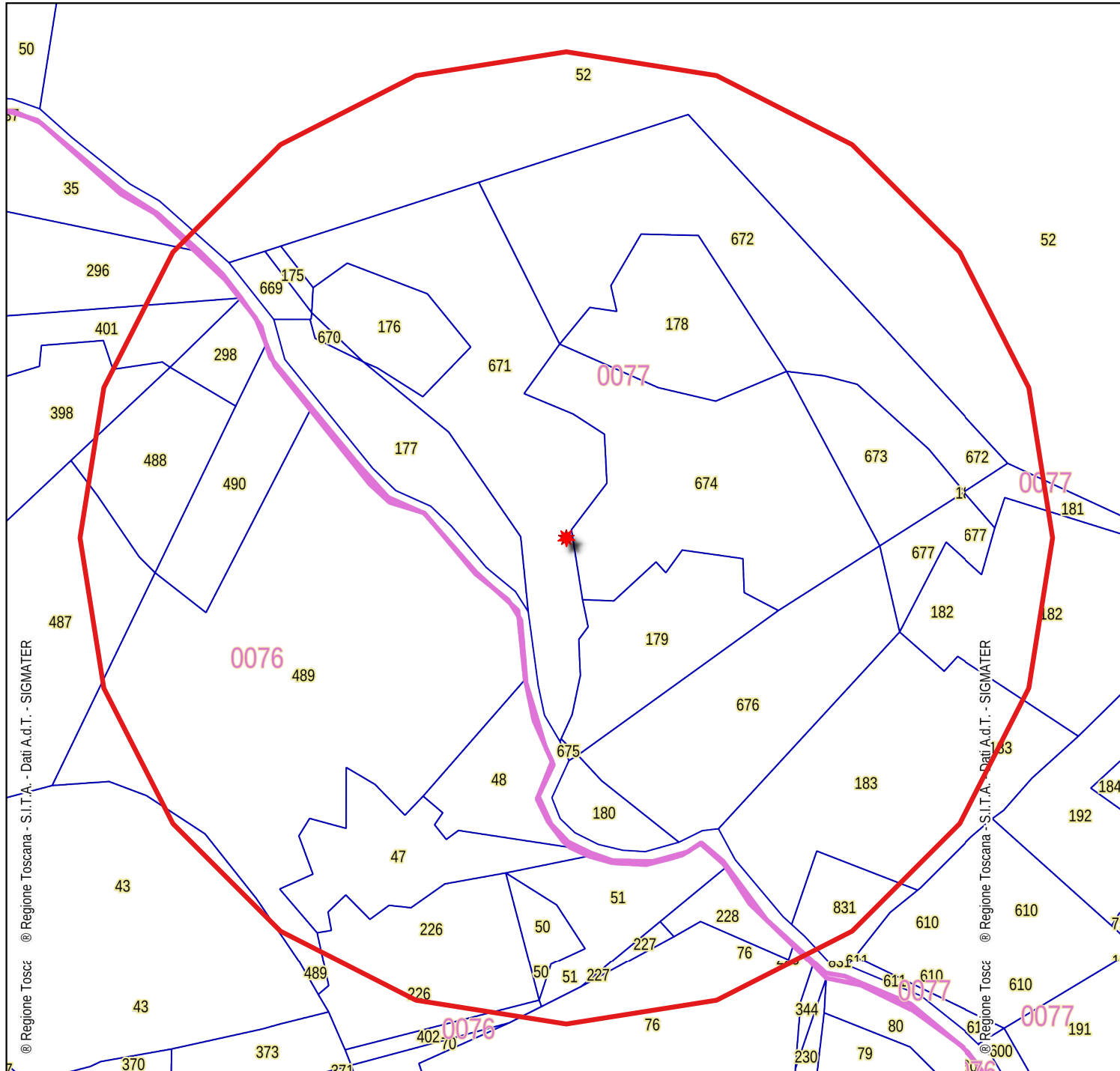
-  Zona infetta
-  Piante infette
-  Fogli catastali
-  Particelle catastali

Fig.2 – Particolari della Zona infetta







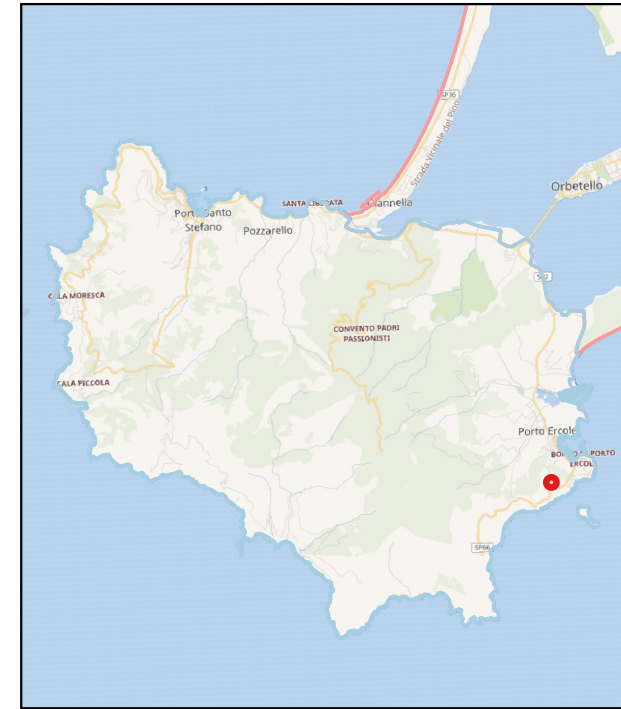
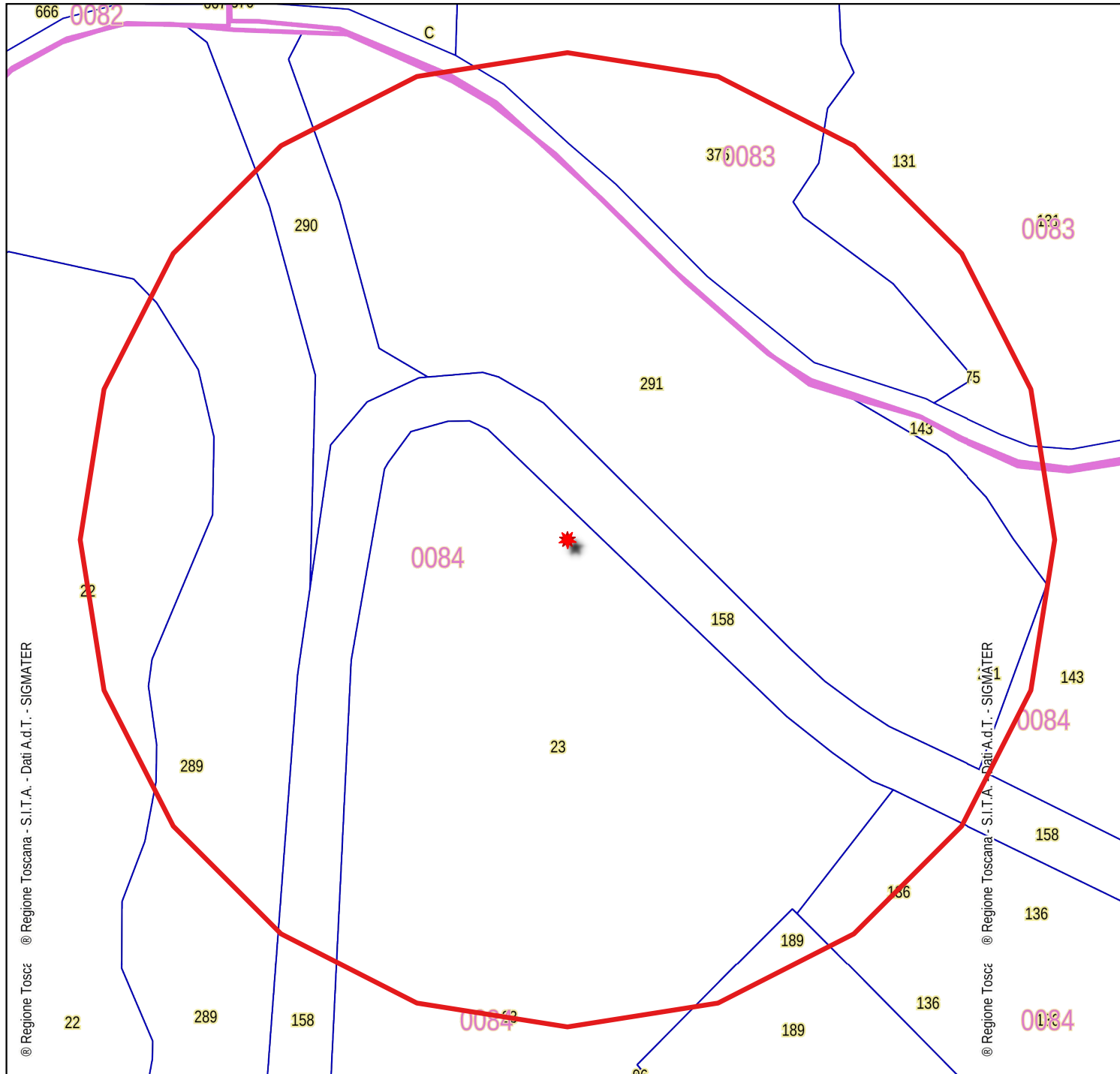
-  Zona infetta
-  Piante infette
-  Fogli catastali
-  Particelle catastali

Fig.2 – Particolari della Zona infetta







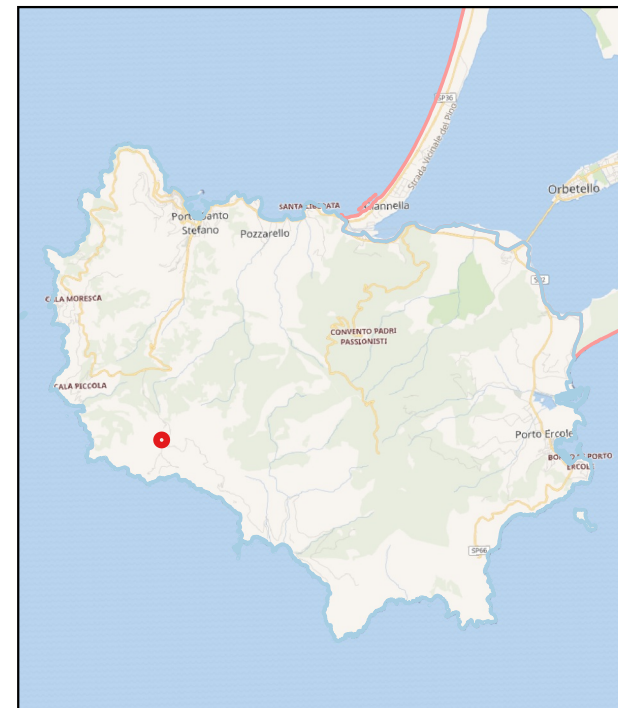
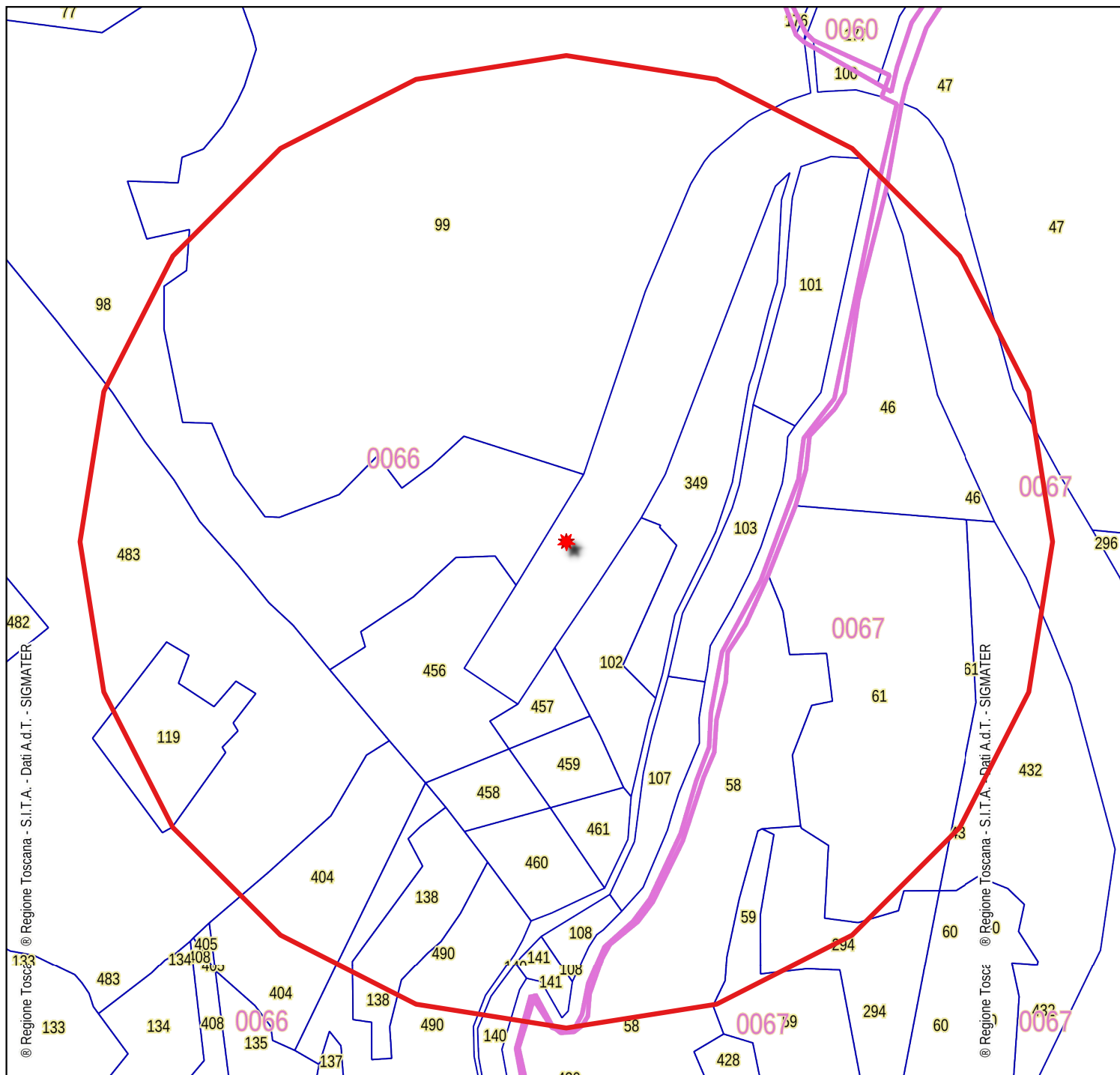
-  Zona infetta
-  Piante infette
-  Fogli catastali
-  Particelle catastali

Fig.2 – Particolari della Zona infetta







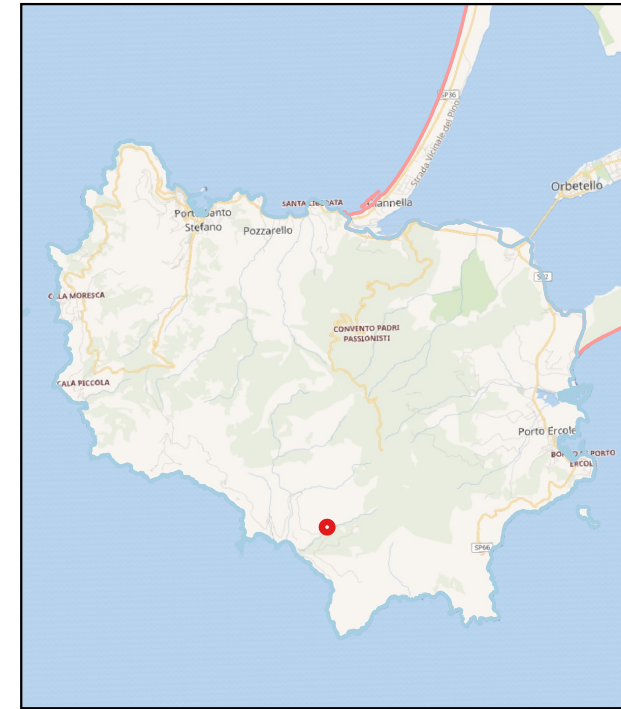
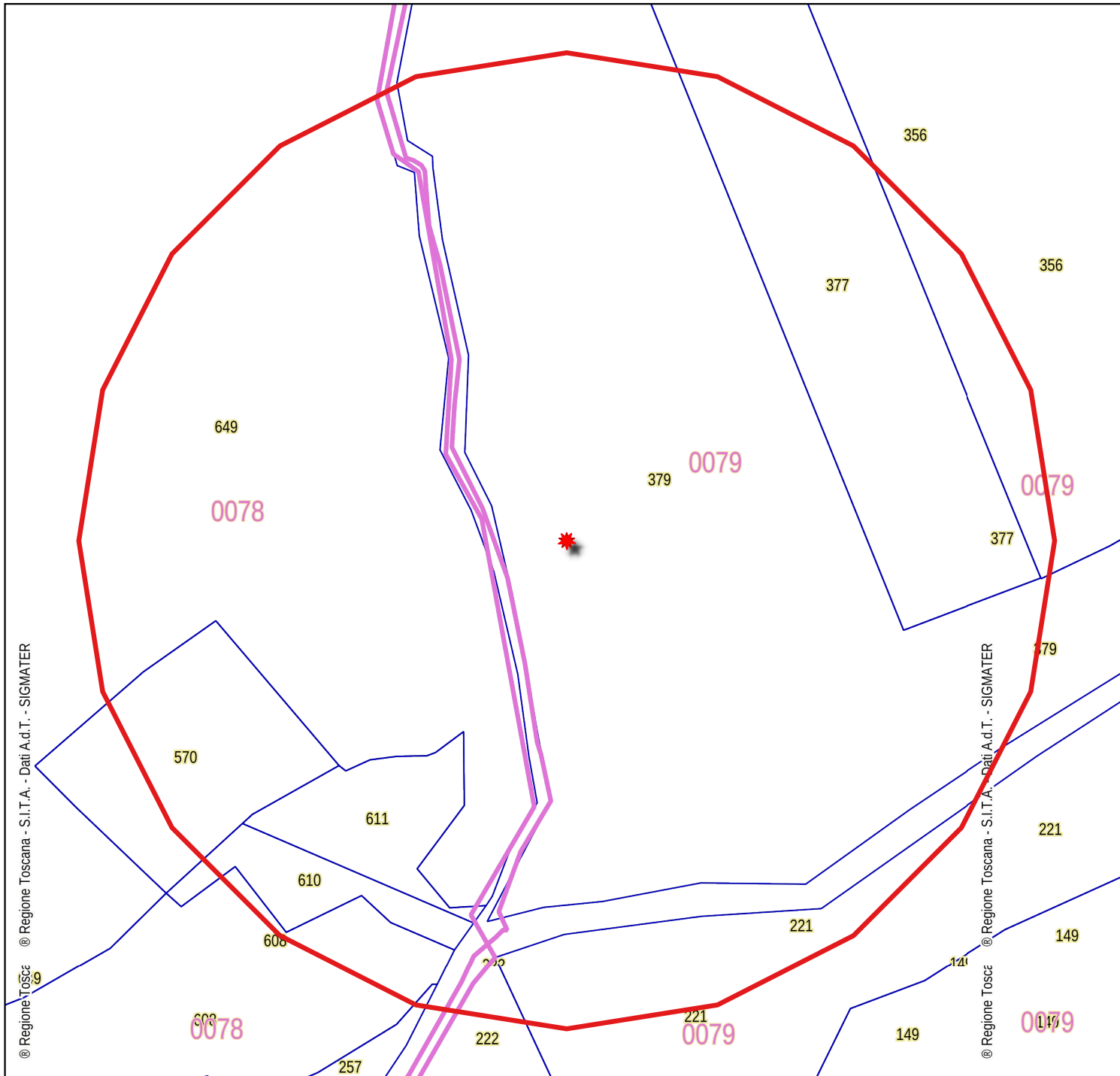
-  Zona infetta
-  Piante infette
-  Fogli catastali
-  Particelle catastali



Fig.2 – Particolari della Zona infetta







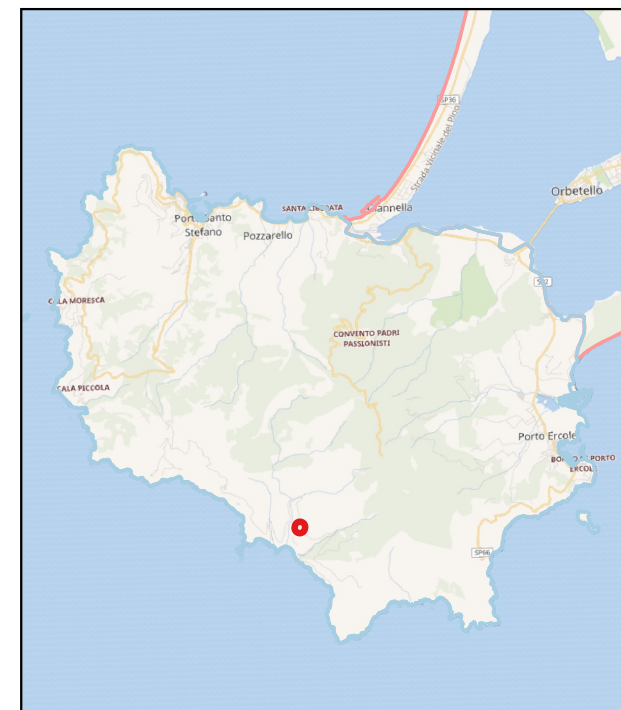
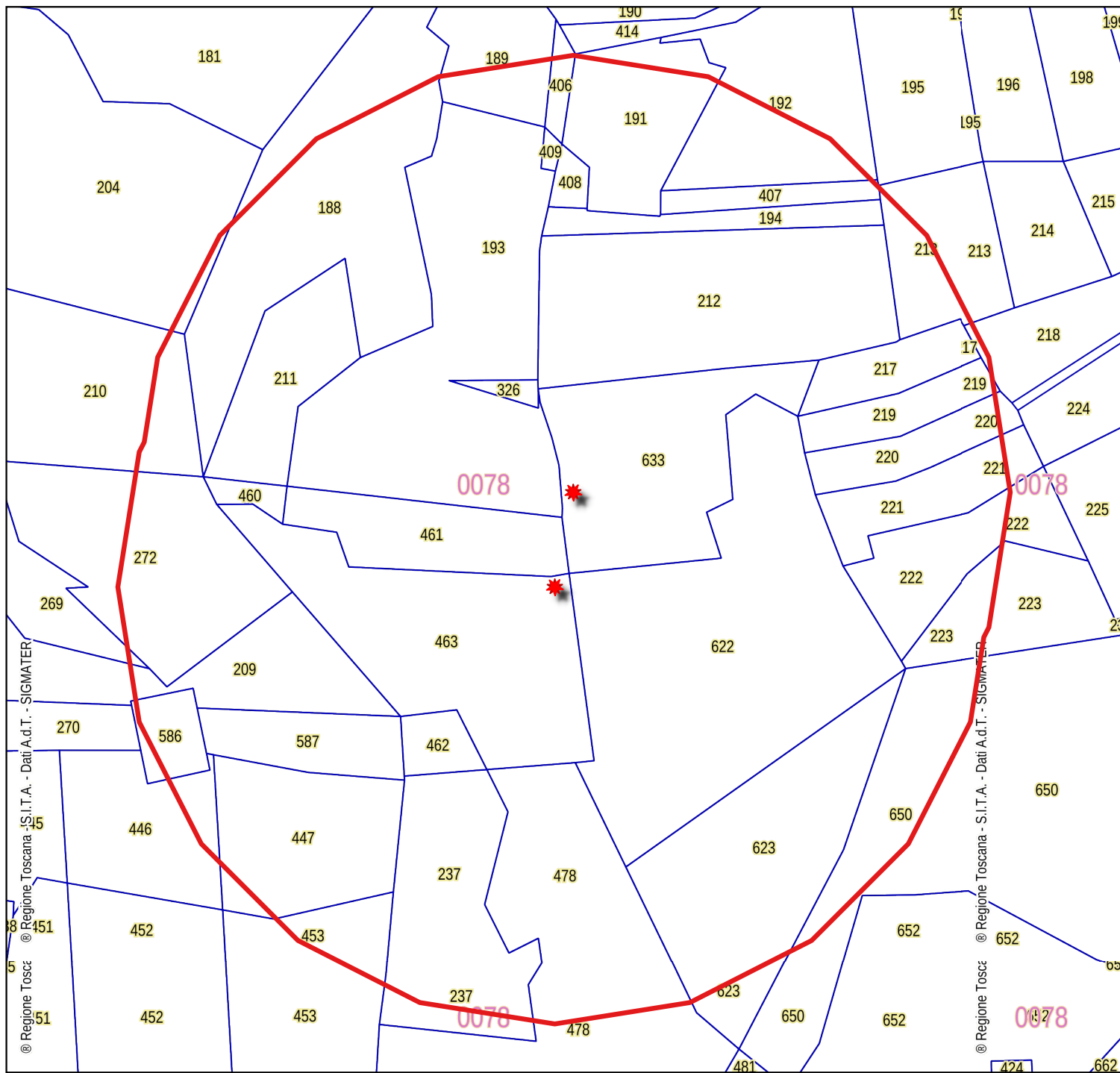
-  Zona infetta
-  Piante infette
-  Fogli catastali
-  Particelle catastali

Fig.2 – Particolari della Zona infetta







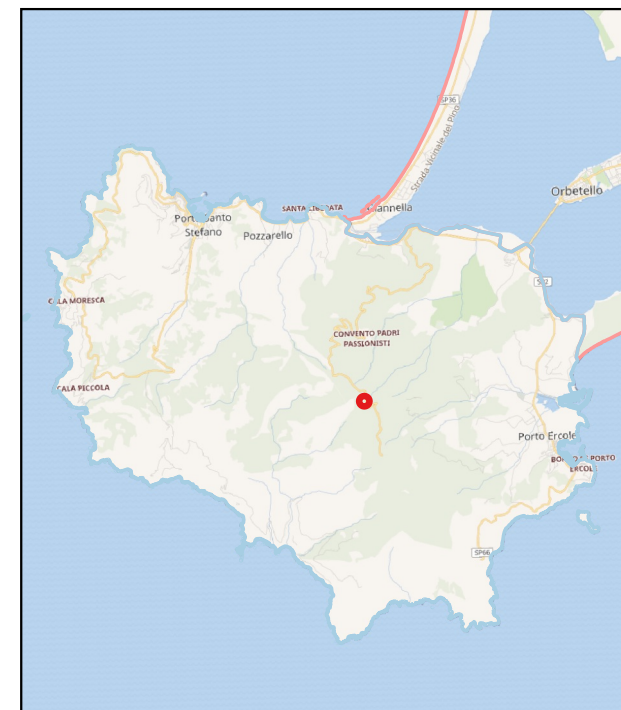
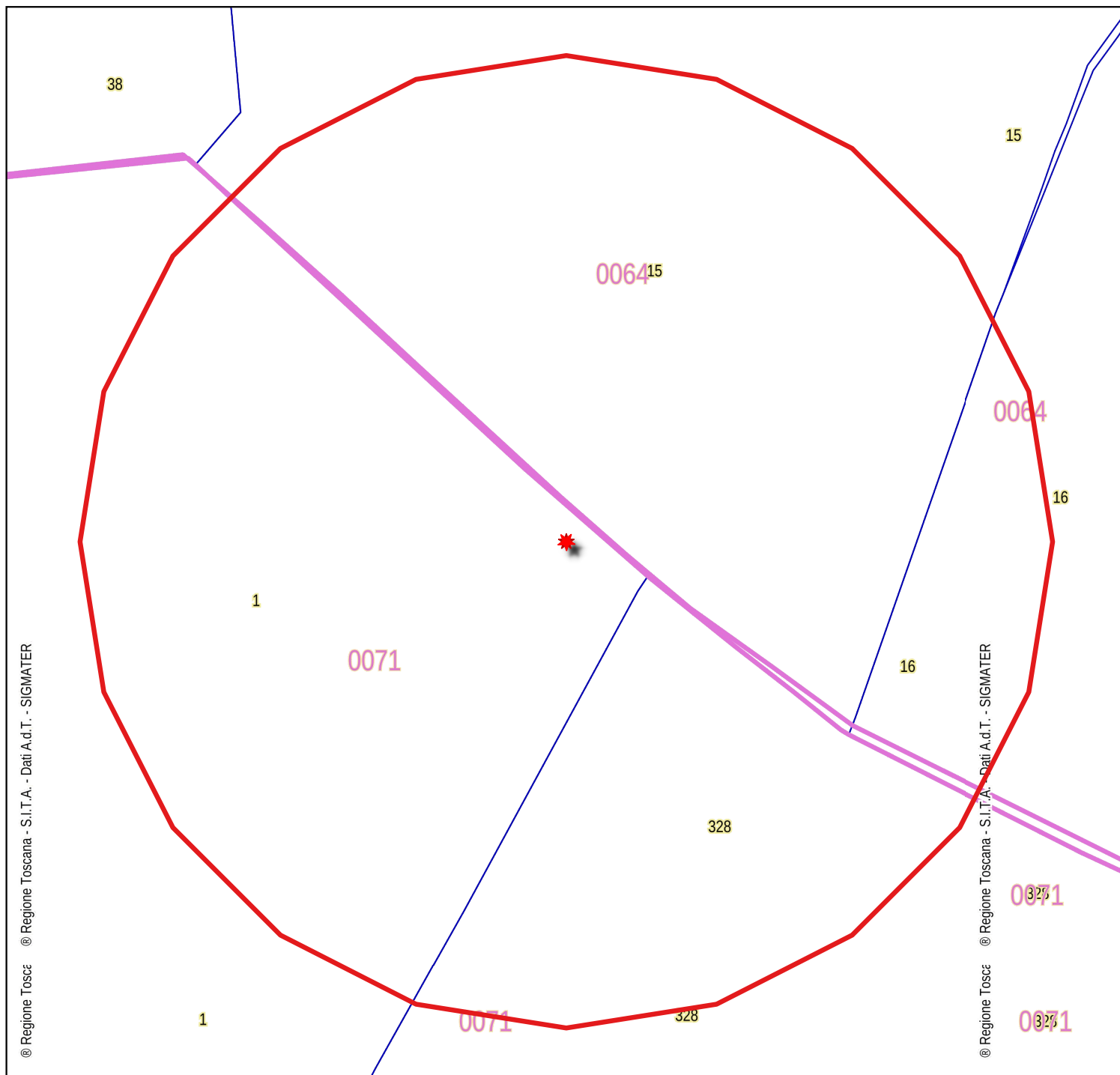
-  Zona infetta
-  Piante infette
-  Fogli catastali
-  Particelle catastali

Fig.2 – Particolari della Zona infetta







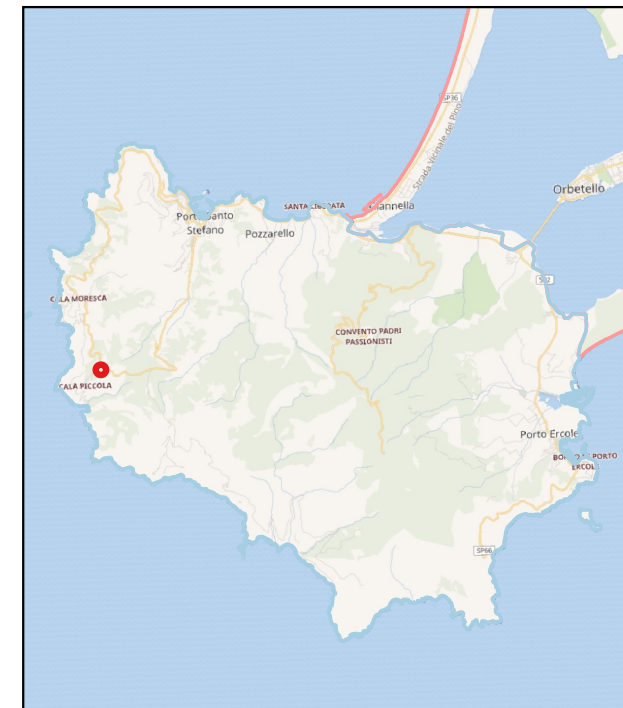
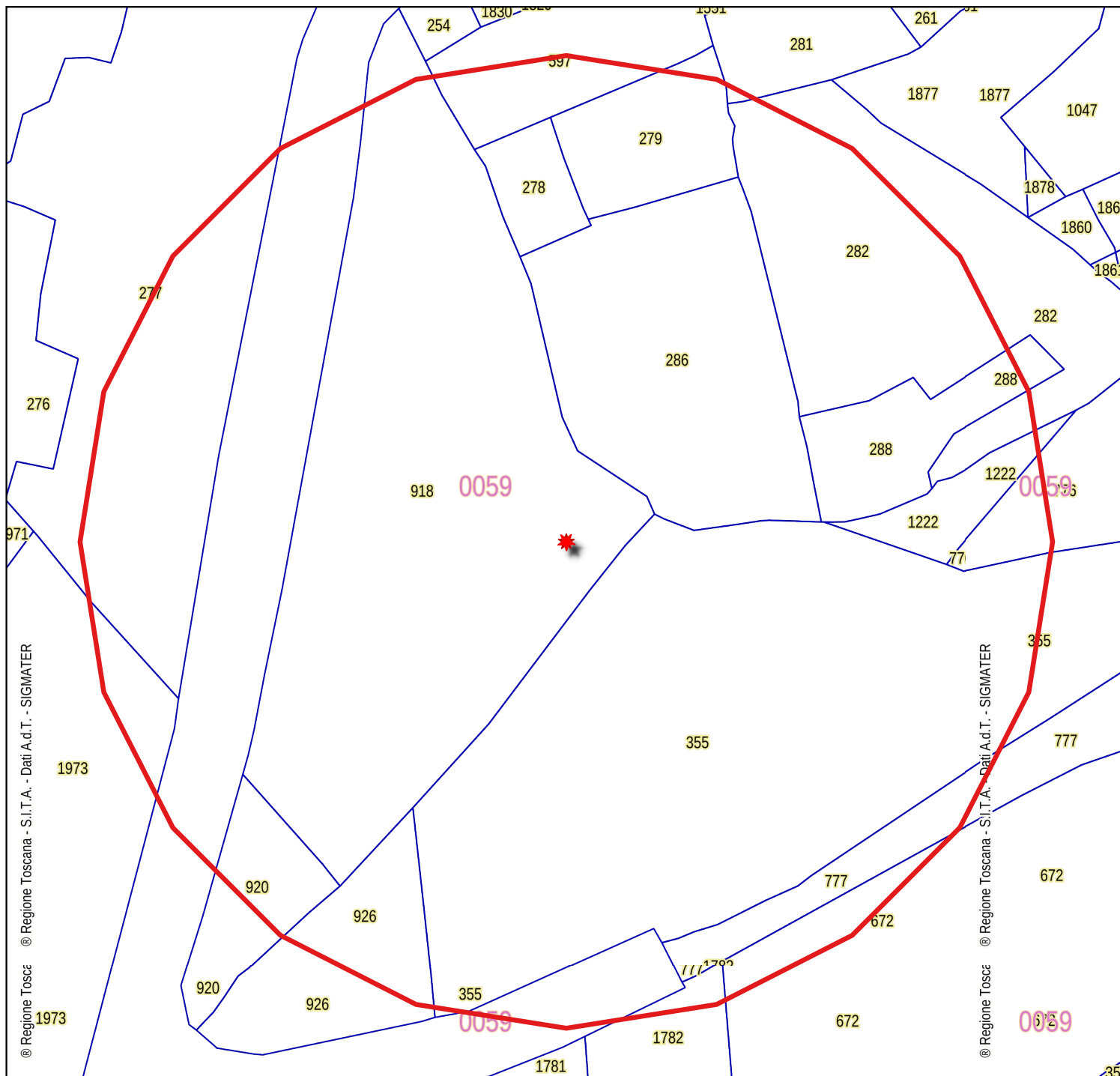
-  Zona infetta
-  Piante infette
-  Fogli catastali
-  Particelle catastali



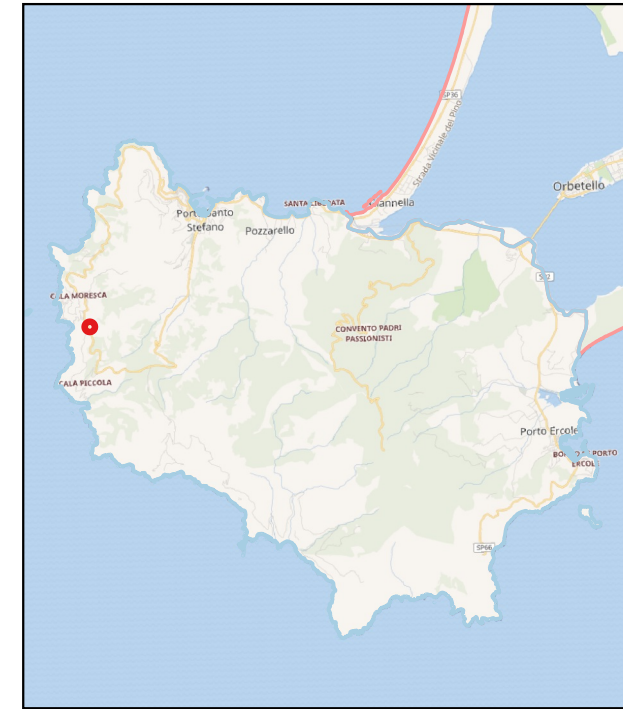
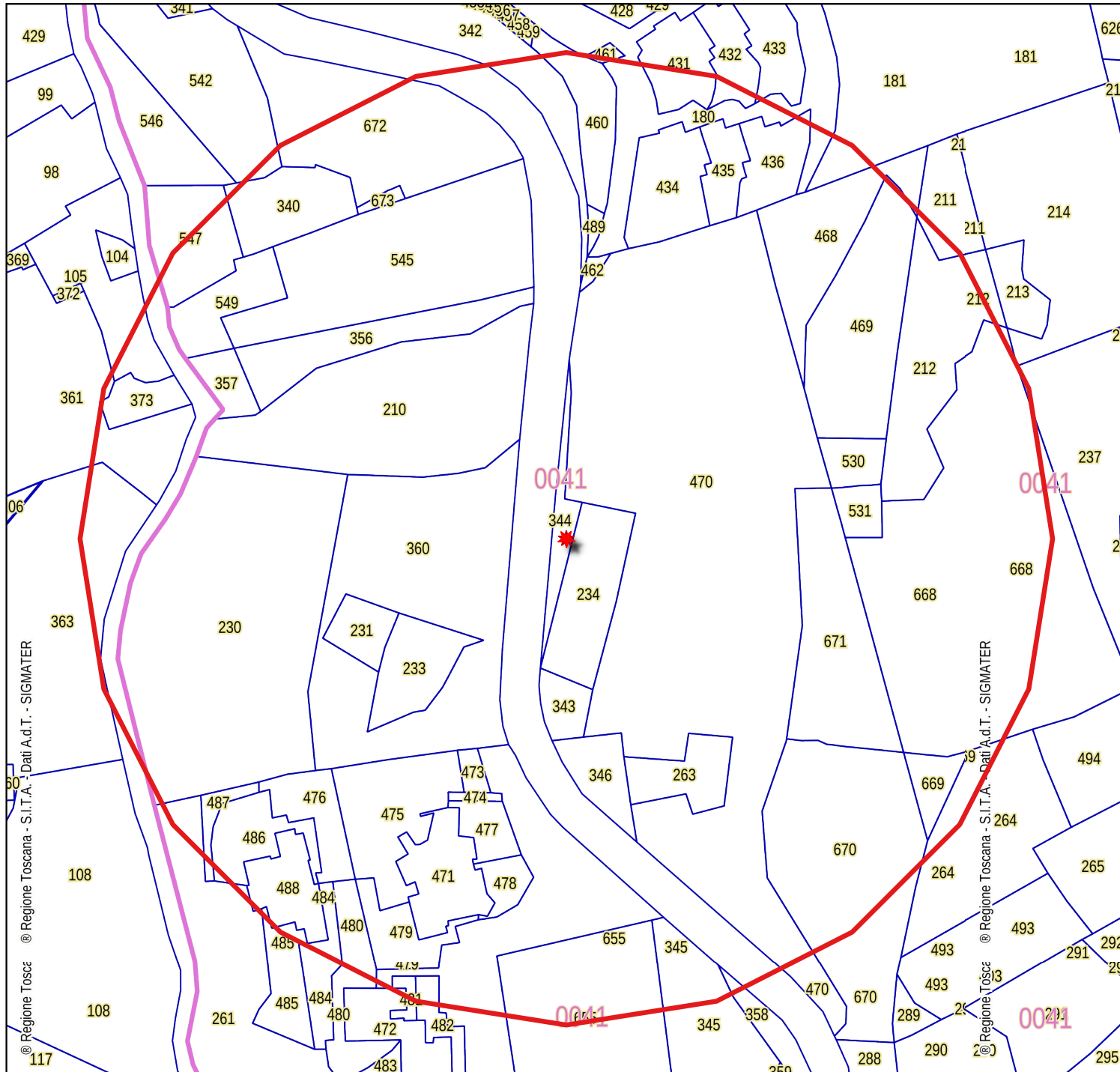


Fig.2 – Particolari della Zona infetta



- Zona infetta
- ★ Pianta infetta
- Fogli catastali
- Particelle catastali

Fig.2 – Particolari della Zona infetta







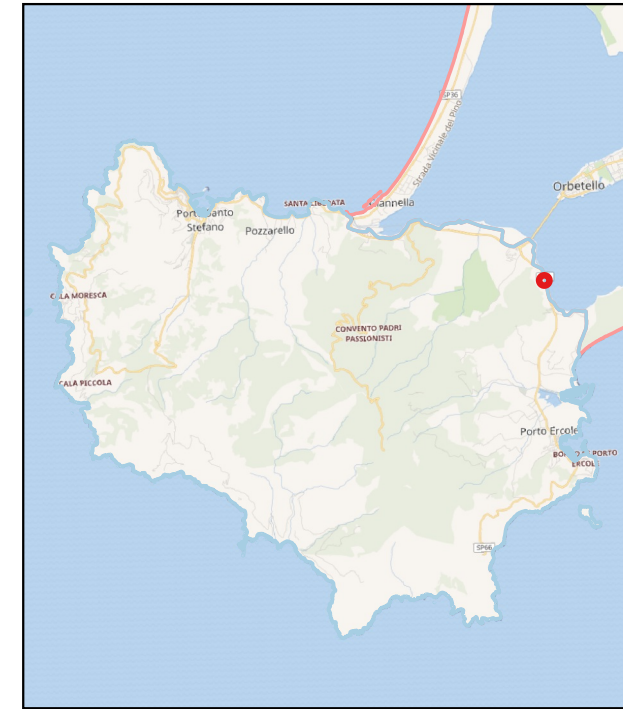
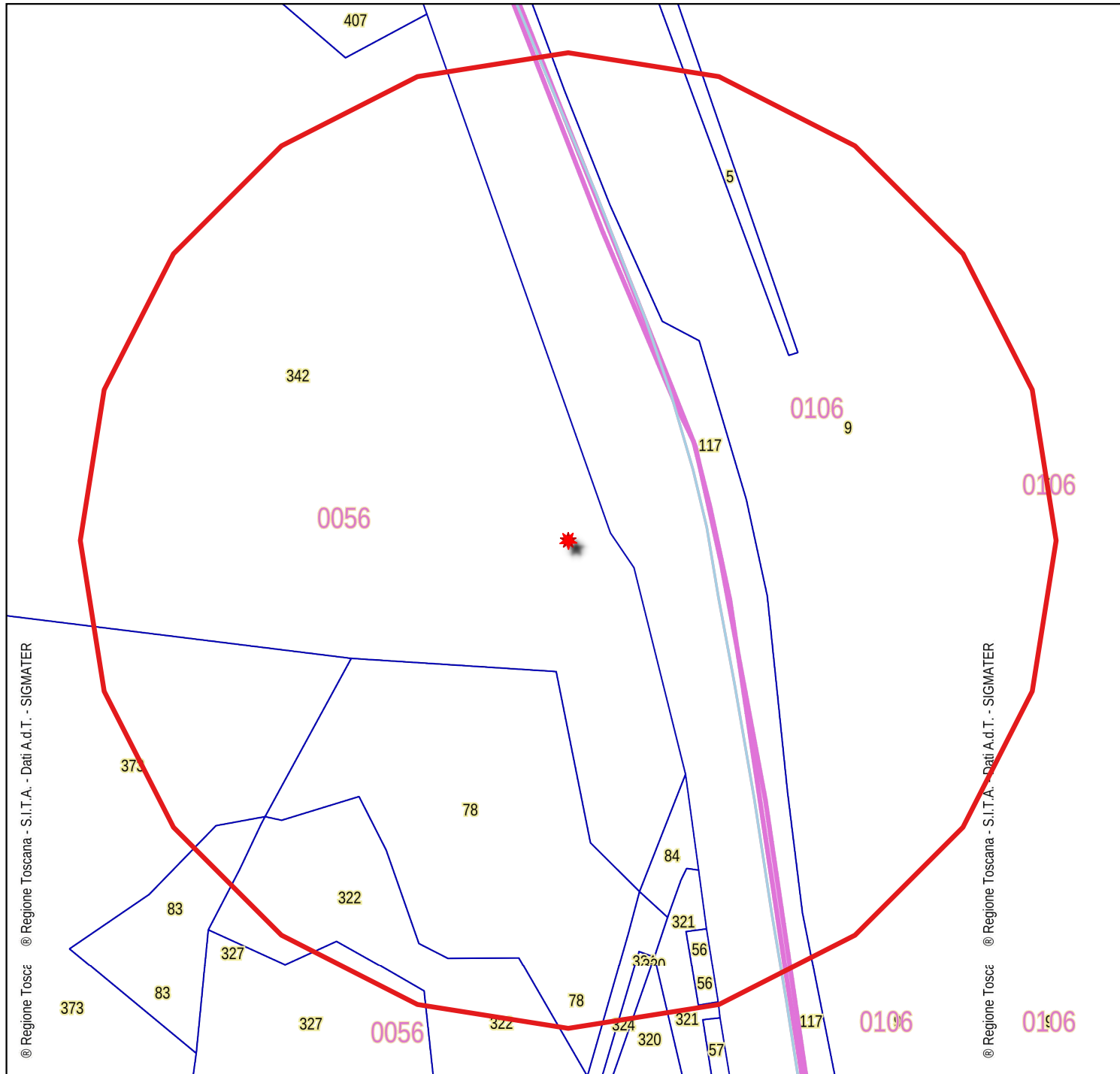
-  Zona infetta
-  Piante infette
-  Fogli catastali
-  Particelle catastali

Fig.2 – Particolari della Zona infetta







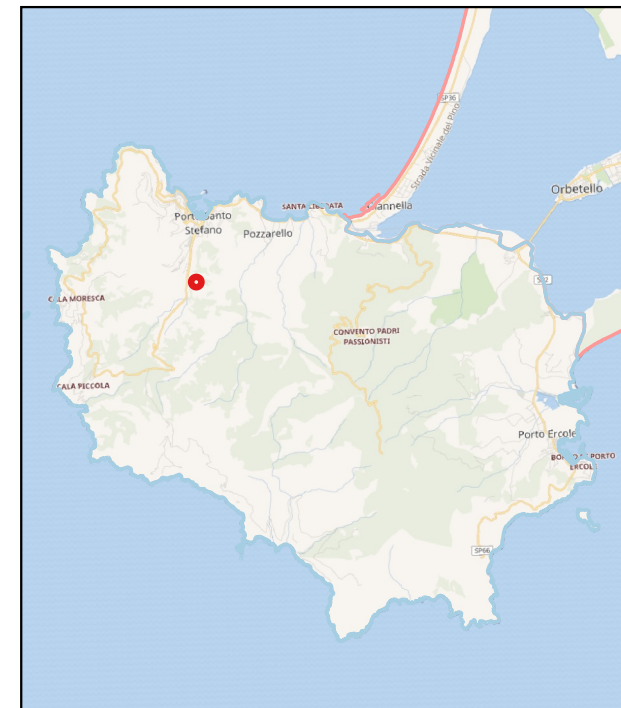
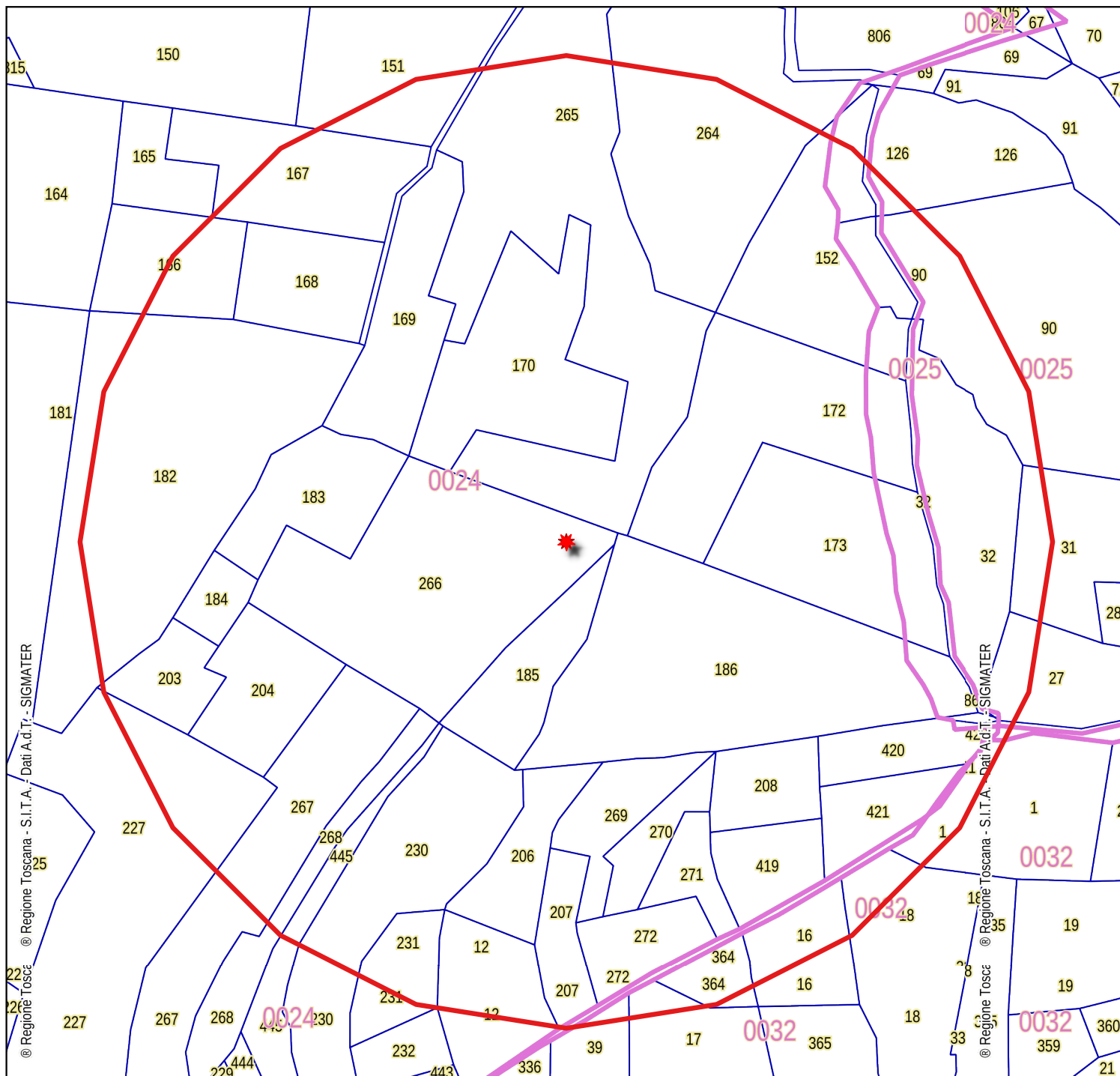
-  Zona infetta
-  Piante infette
-  Fogli catastali
-  Particelle catastali

Fig.2 – Particolari della Zona infetta







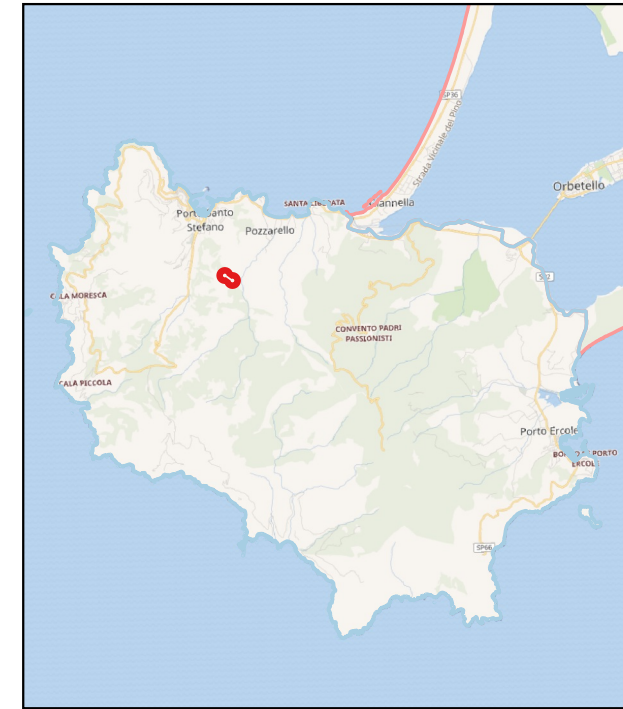
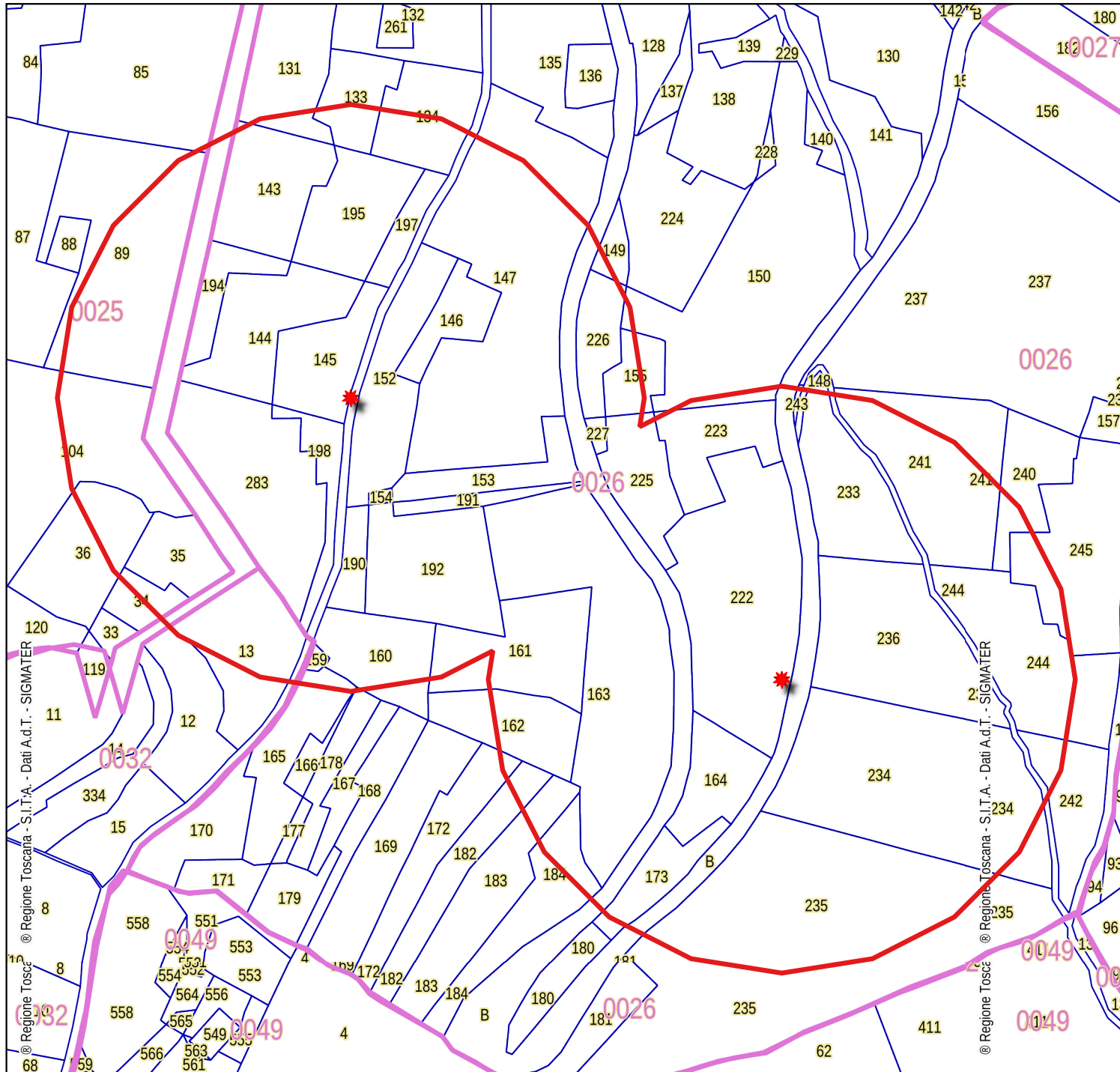
-  Zona infetta
-  Piante infette
-  Fogli catastali
-  Particelle catastali



Fig.2 – Particolari della Zona infetta







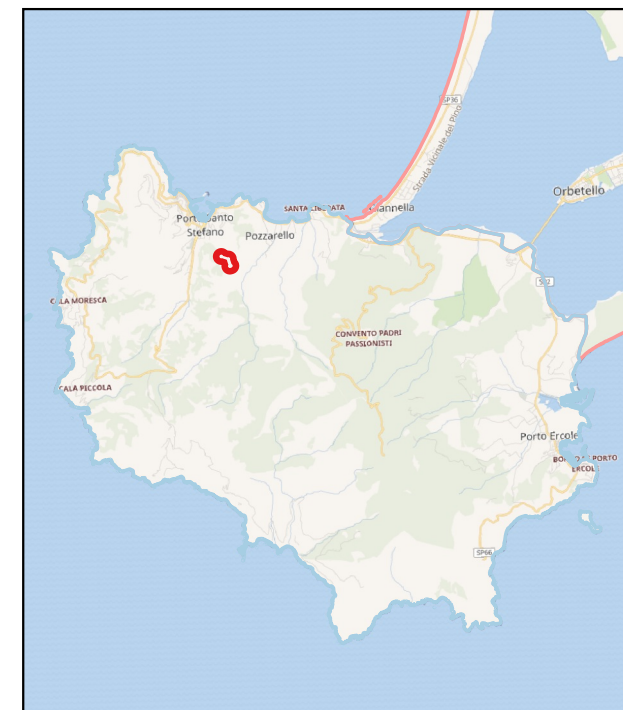
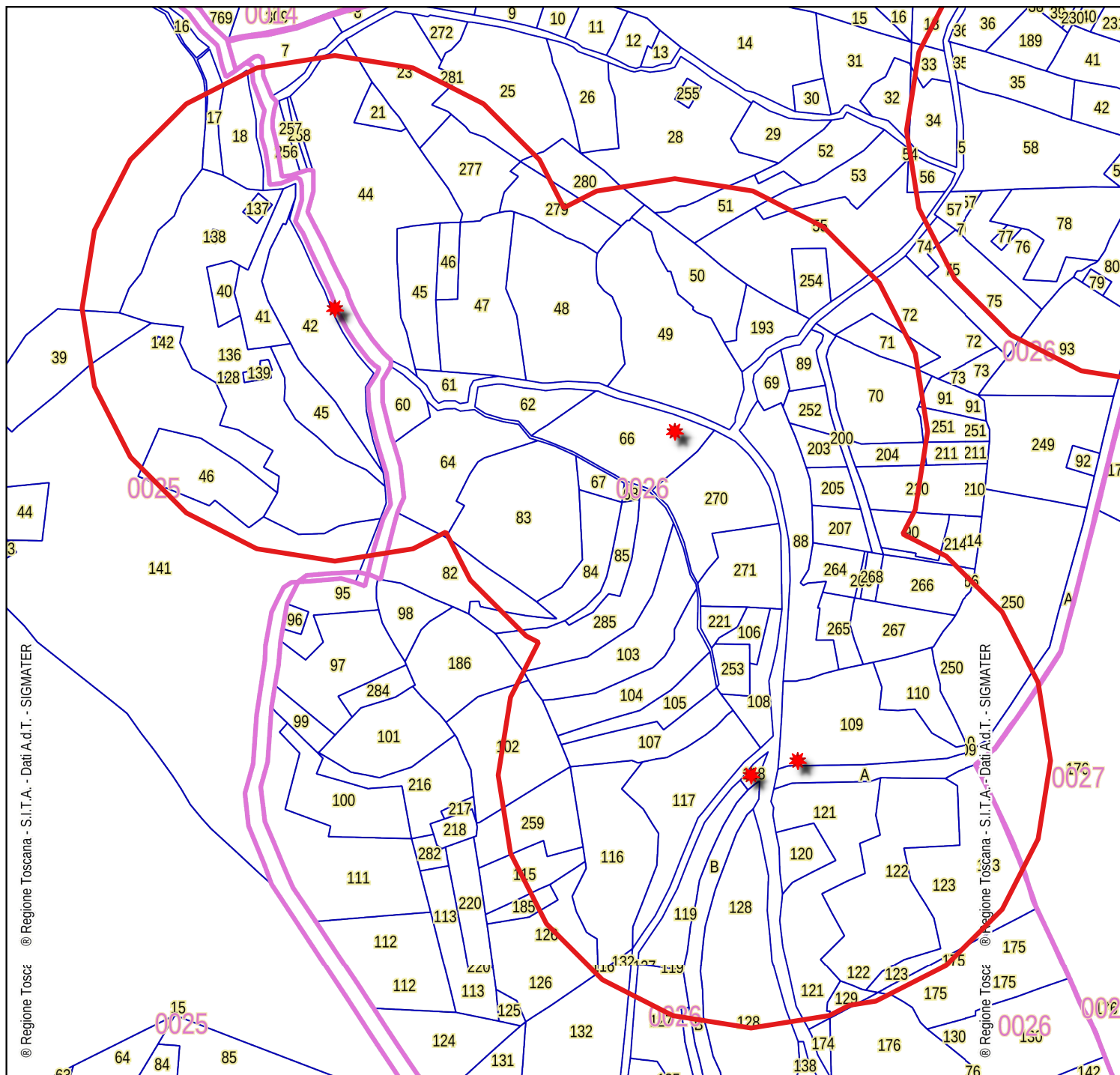
-  Zona infetta
-  Piante infette
-  Fogli catastali
-  Particelle catastali



Fig.2 – Particolari della Zona infetta







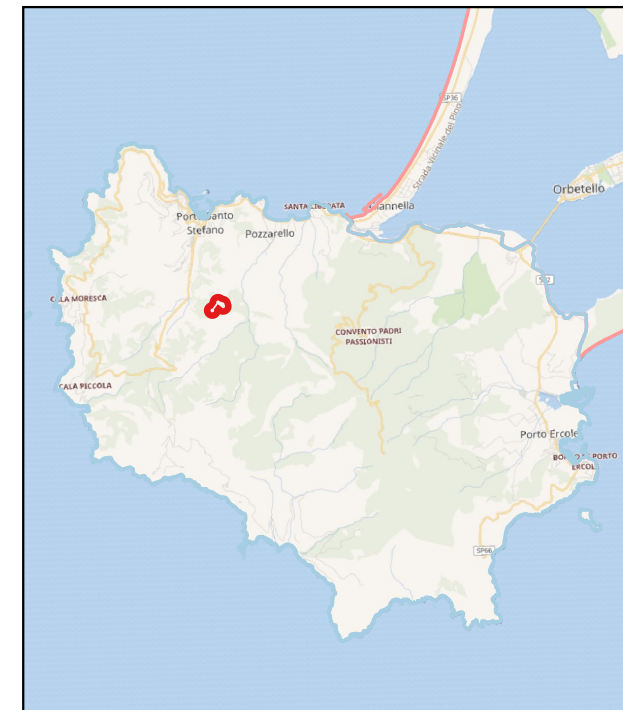
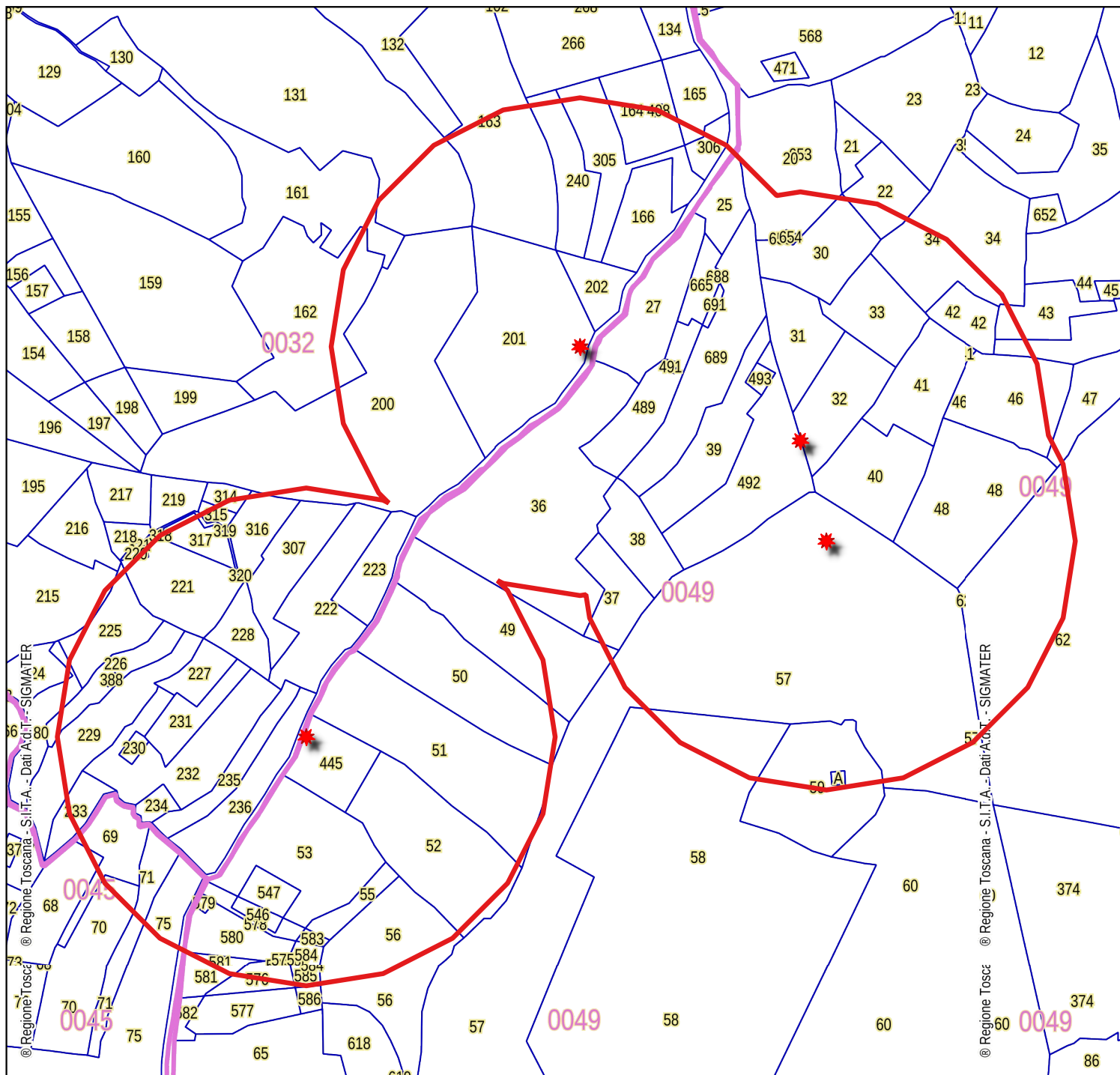
-  Zona infetta
-  Piante infette
-  Fogli catastali
-  Particelle catastali



Fig.2 – Particolari della Zona infetta







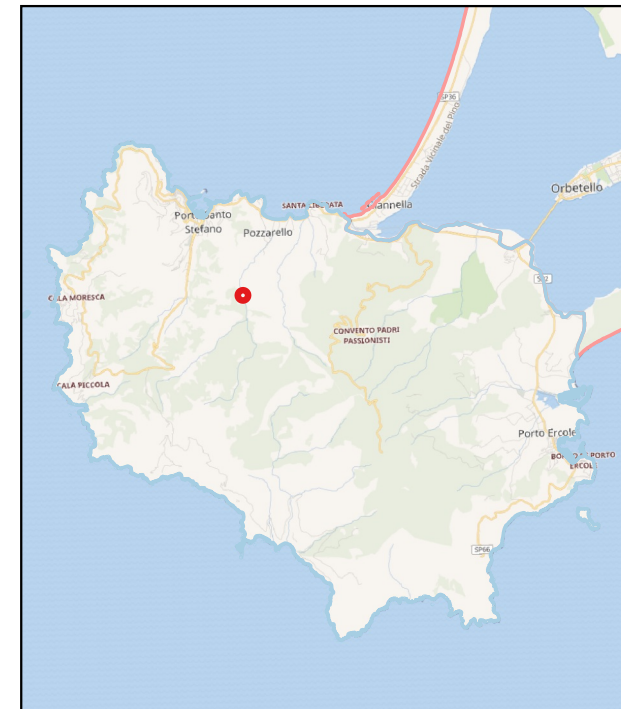
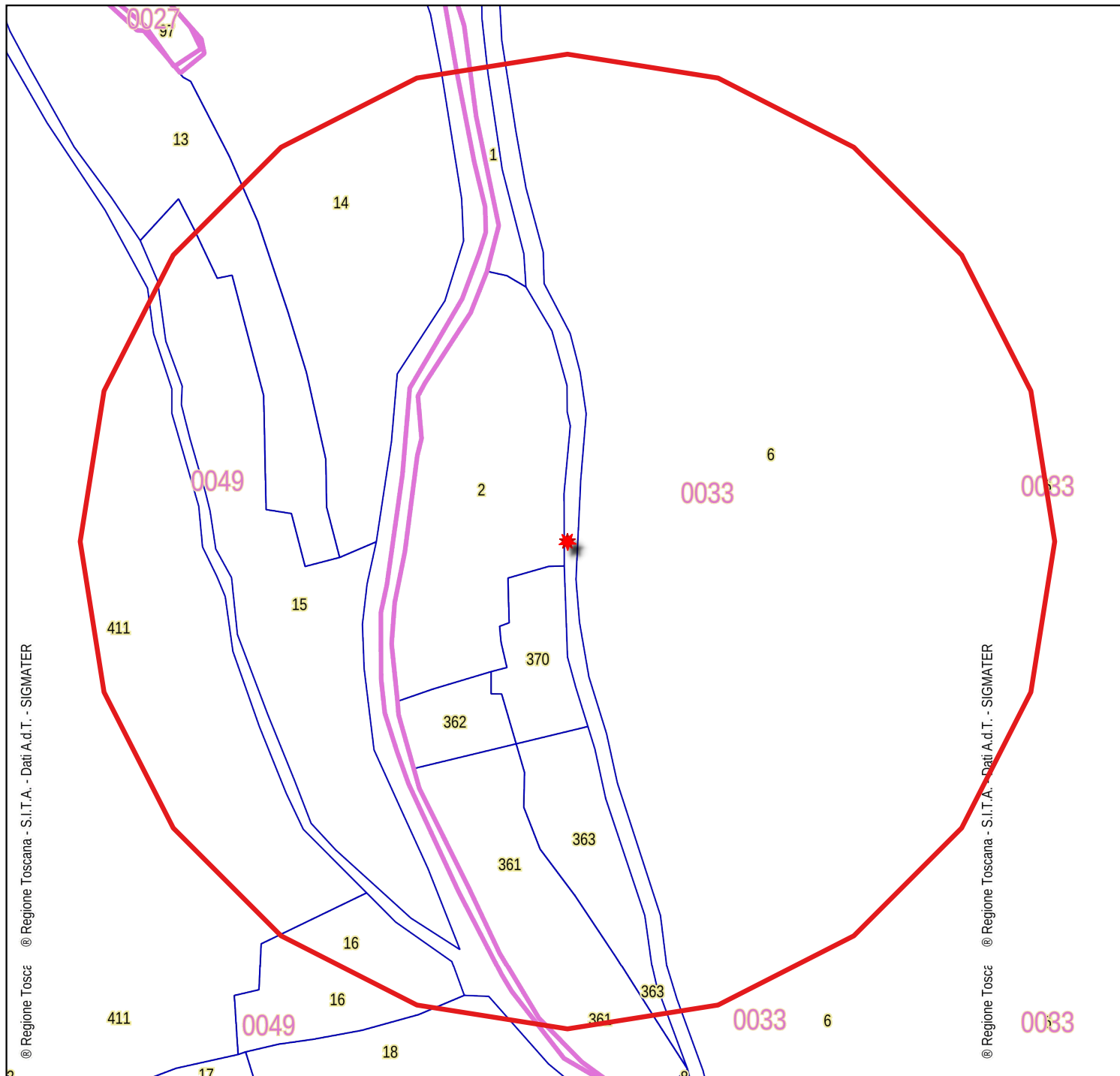
-  Zona infetta
-  Piante infette
-  Fogli catastali
-  Particelle catastali



Fig.2 – Particolari della Zona infetta







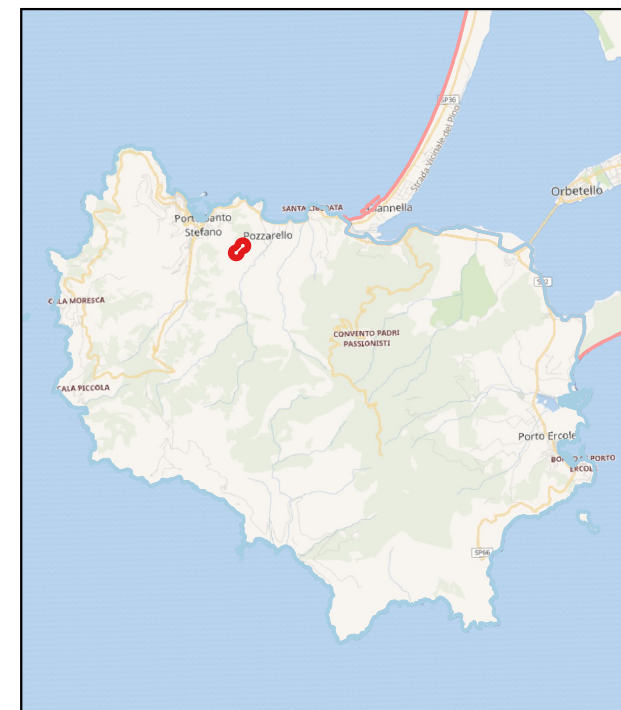
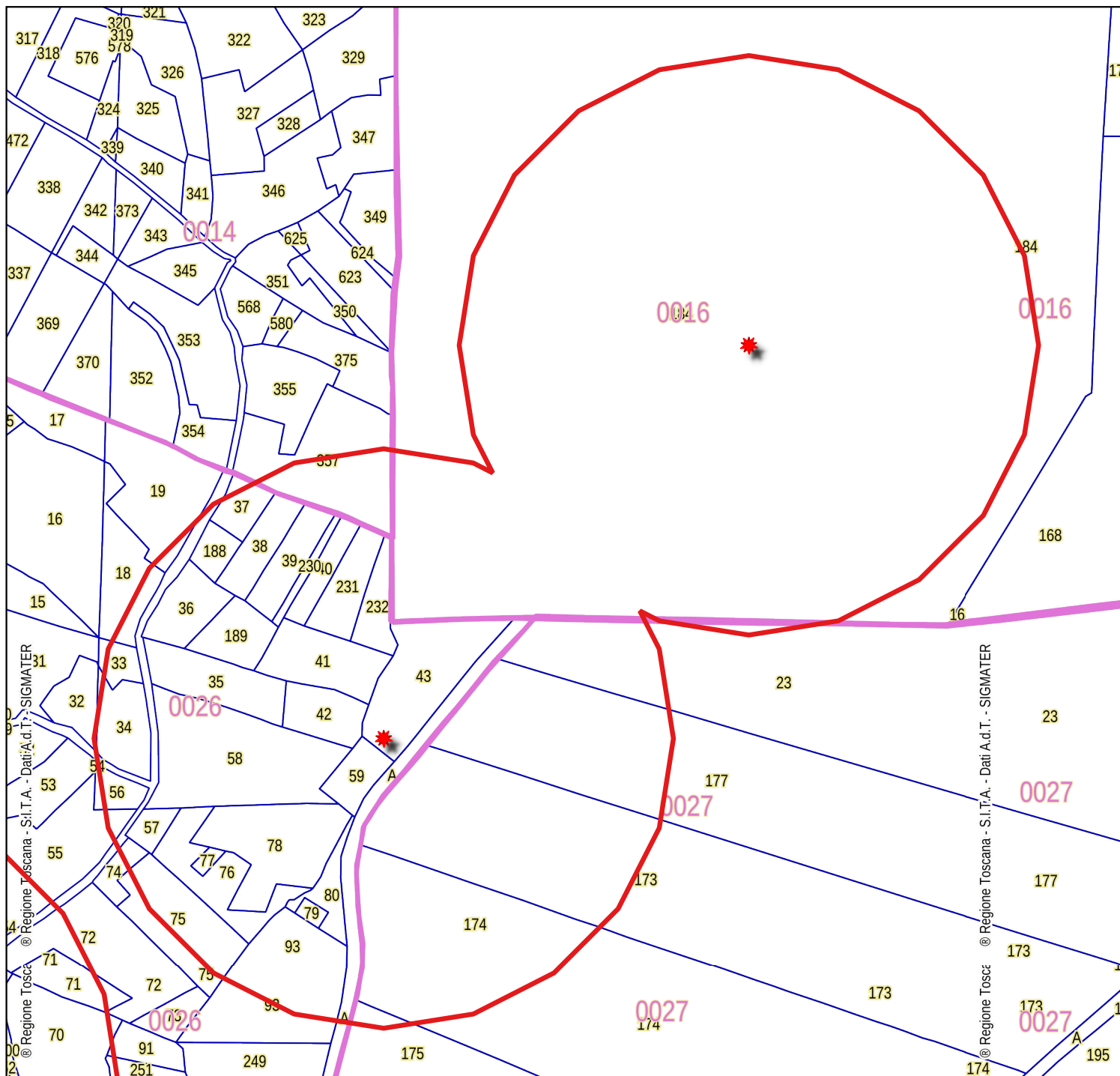
-  Zona infetta
-  Piante infette
-  Fogli catastali
-  Particelle catastali

Fig.2 – Particolari della Zona infetta







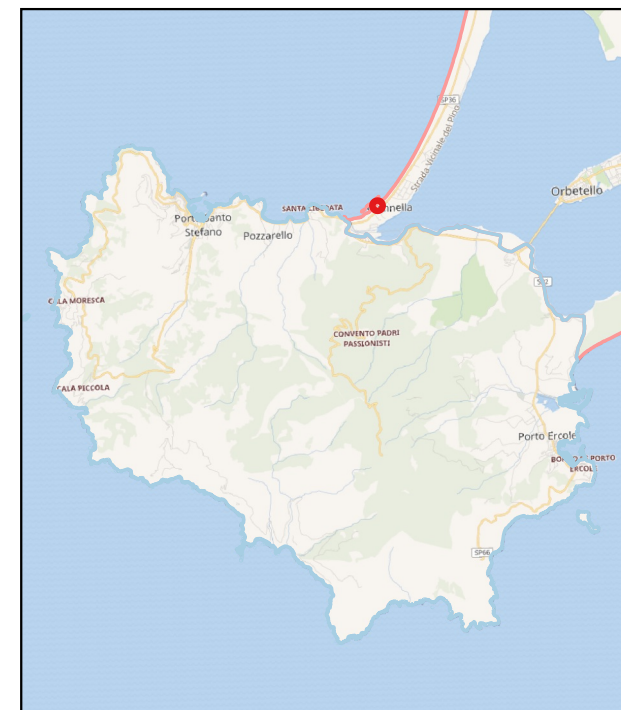
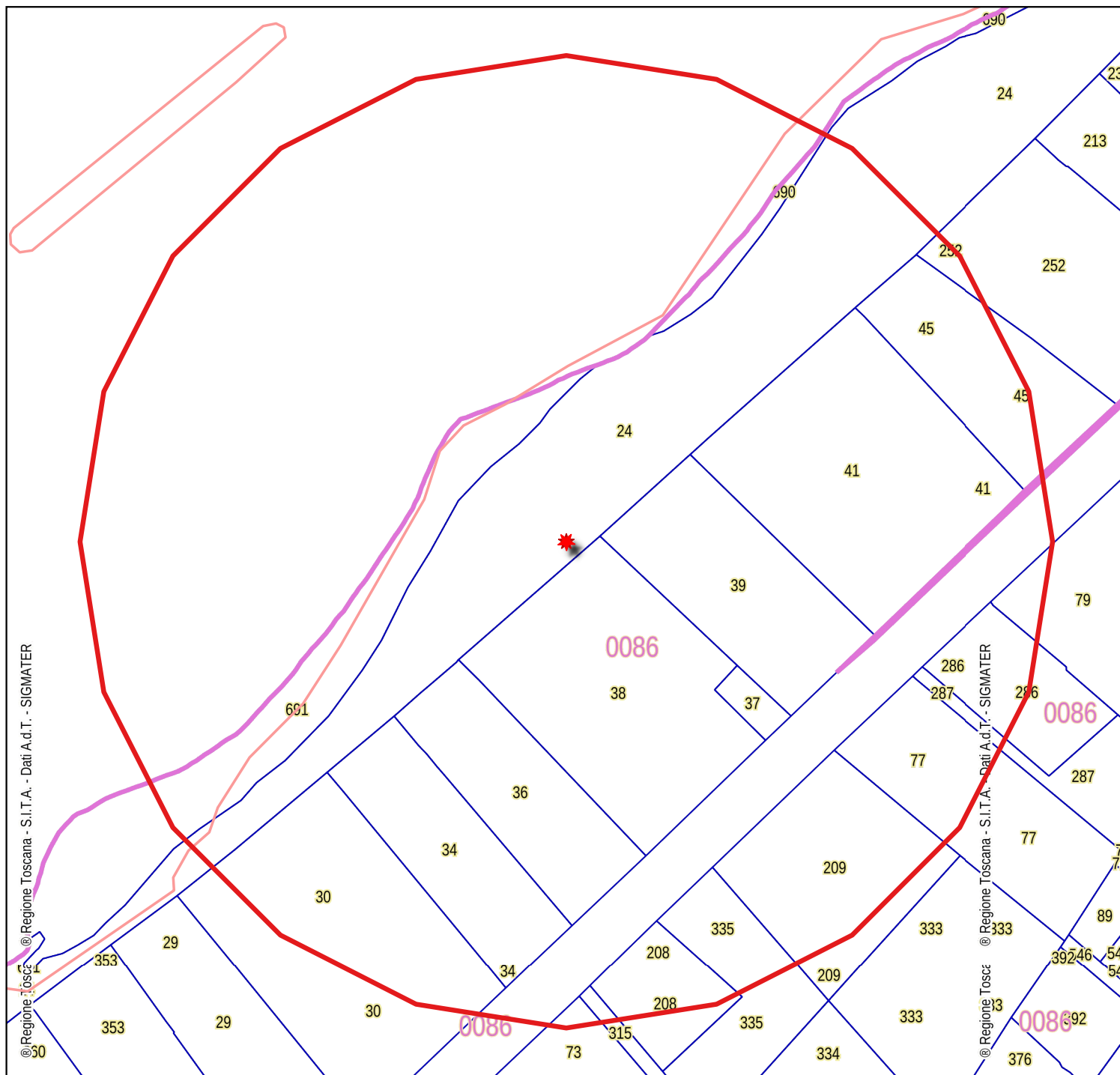
-  Zona infetta
-  Piante infette
-  Fogli catastali
-  Particelle catastali

Fig.2 – Particolari della Zona infetta







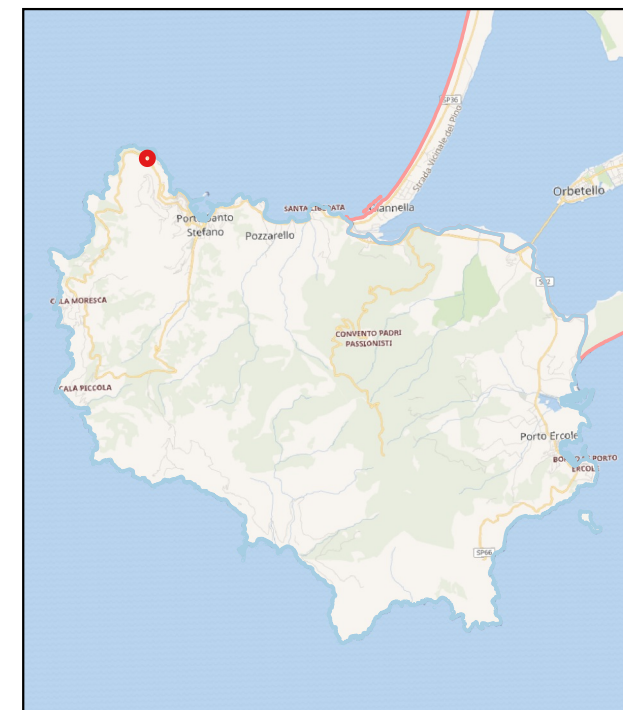
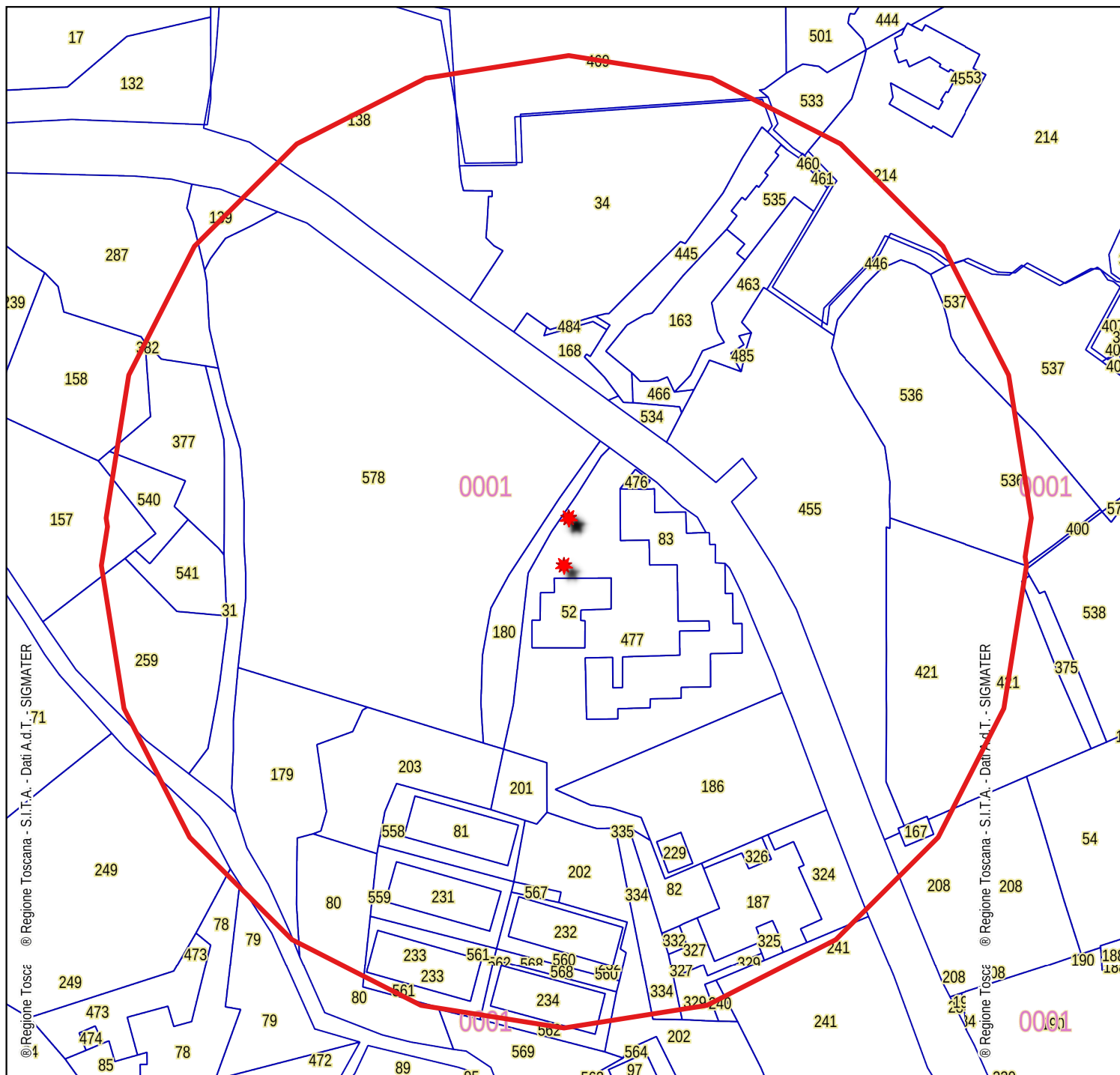
-  Zona infetta
-  Piante infette
-  Fogli catastali
-  Particelle catastali

Fig.2 – Particolari della Zona infetta







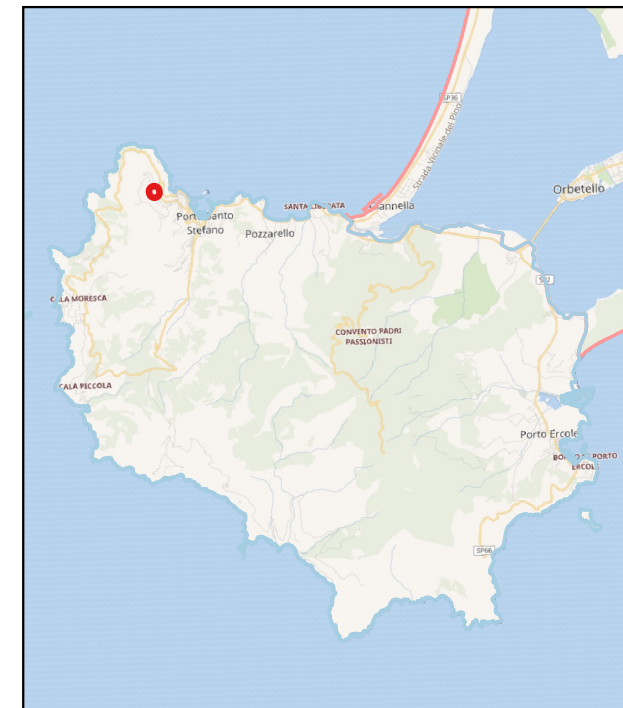
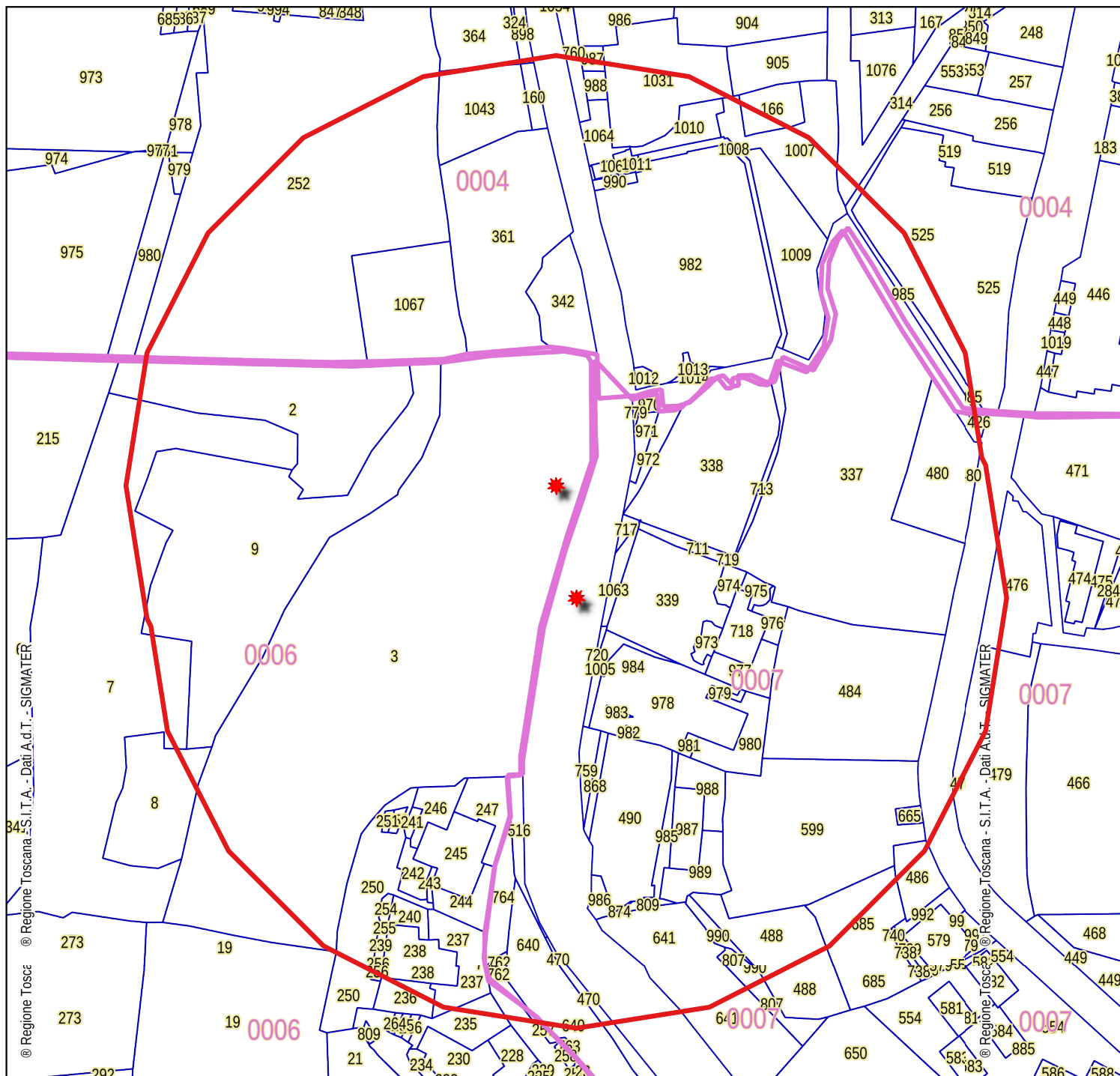
-  Zona infetta
-  Piante infette
-  Fogli catastali
-  Particelle catastali





Fig.2 – Particolari della Zona infetta







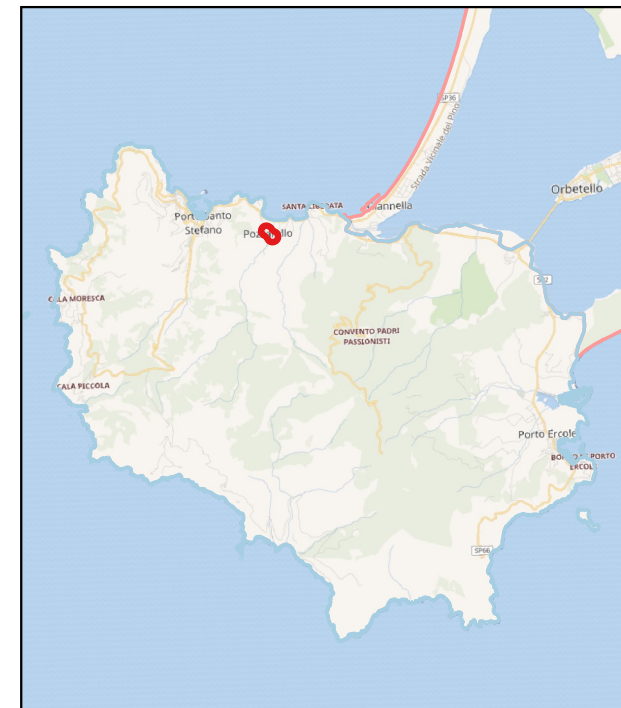
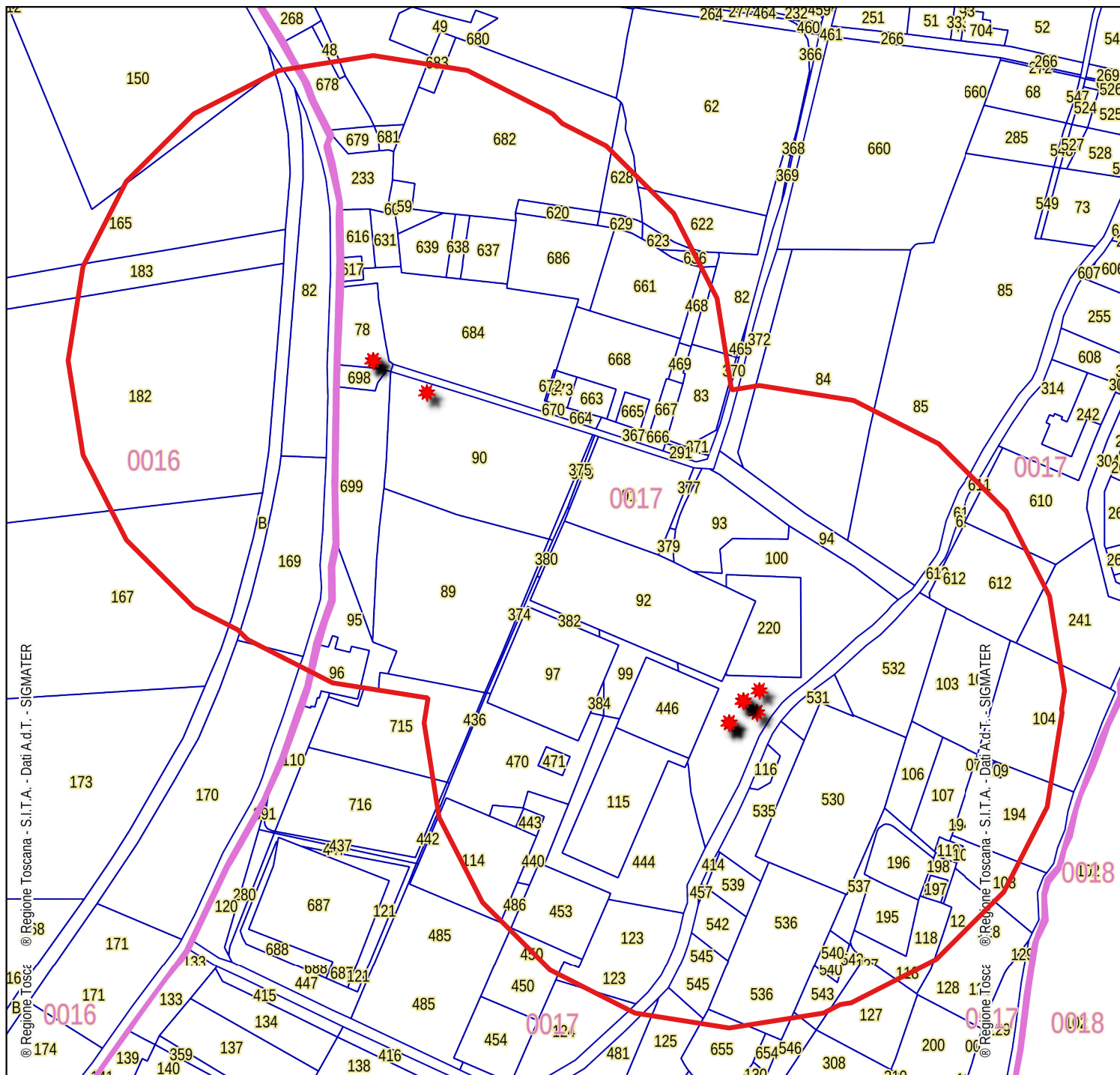
-  Zona infetta
-  Piante infette
-  Fogli catastali
-  Particelle catastali





Fig.2 – Particolari della Zona infetta







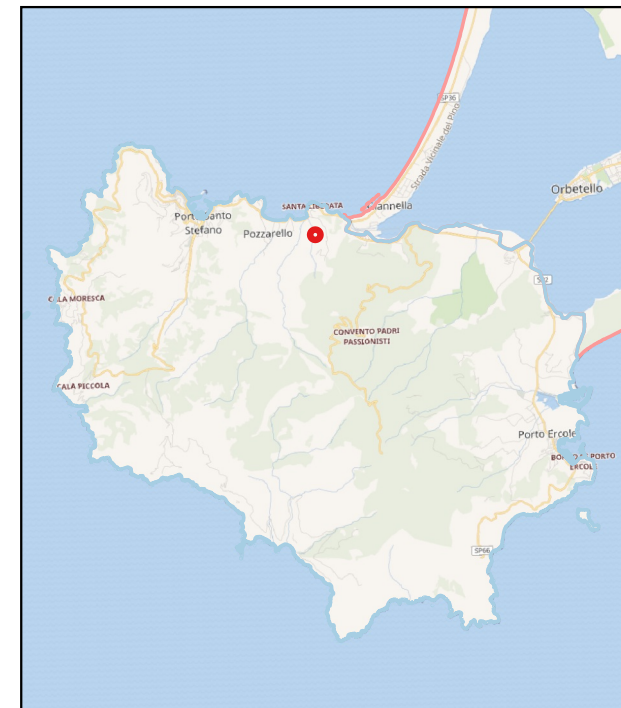
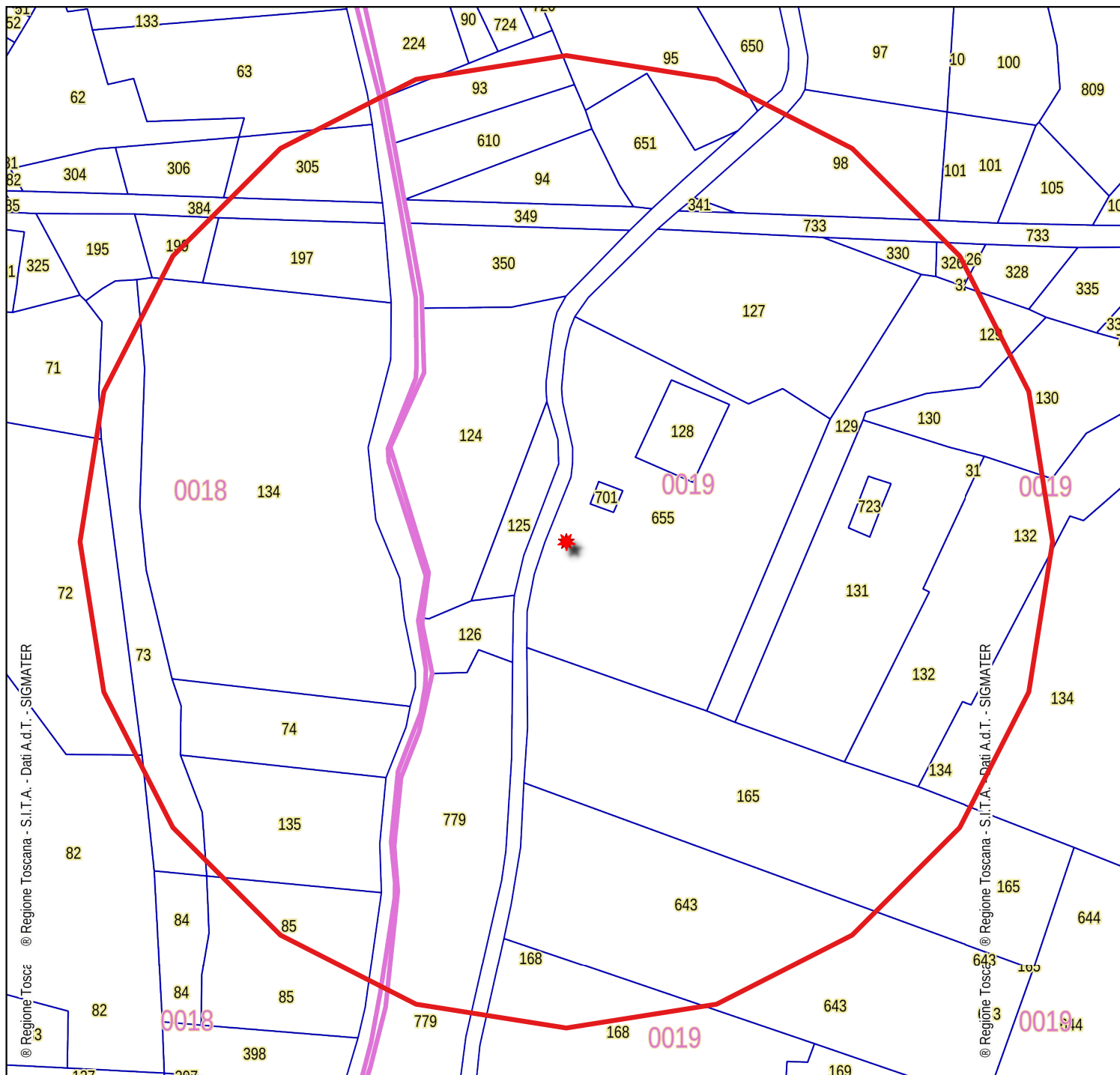
-  Zona infetta
-  Piante infette
-  Fogli catastali
-  Particelle catastali



Fig.2 – Particolari della Zona infetta







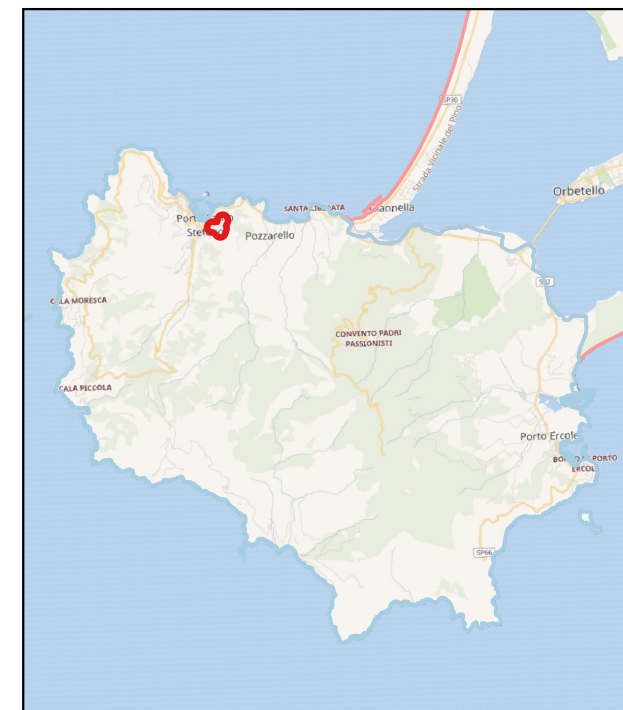
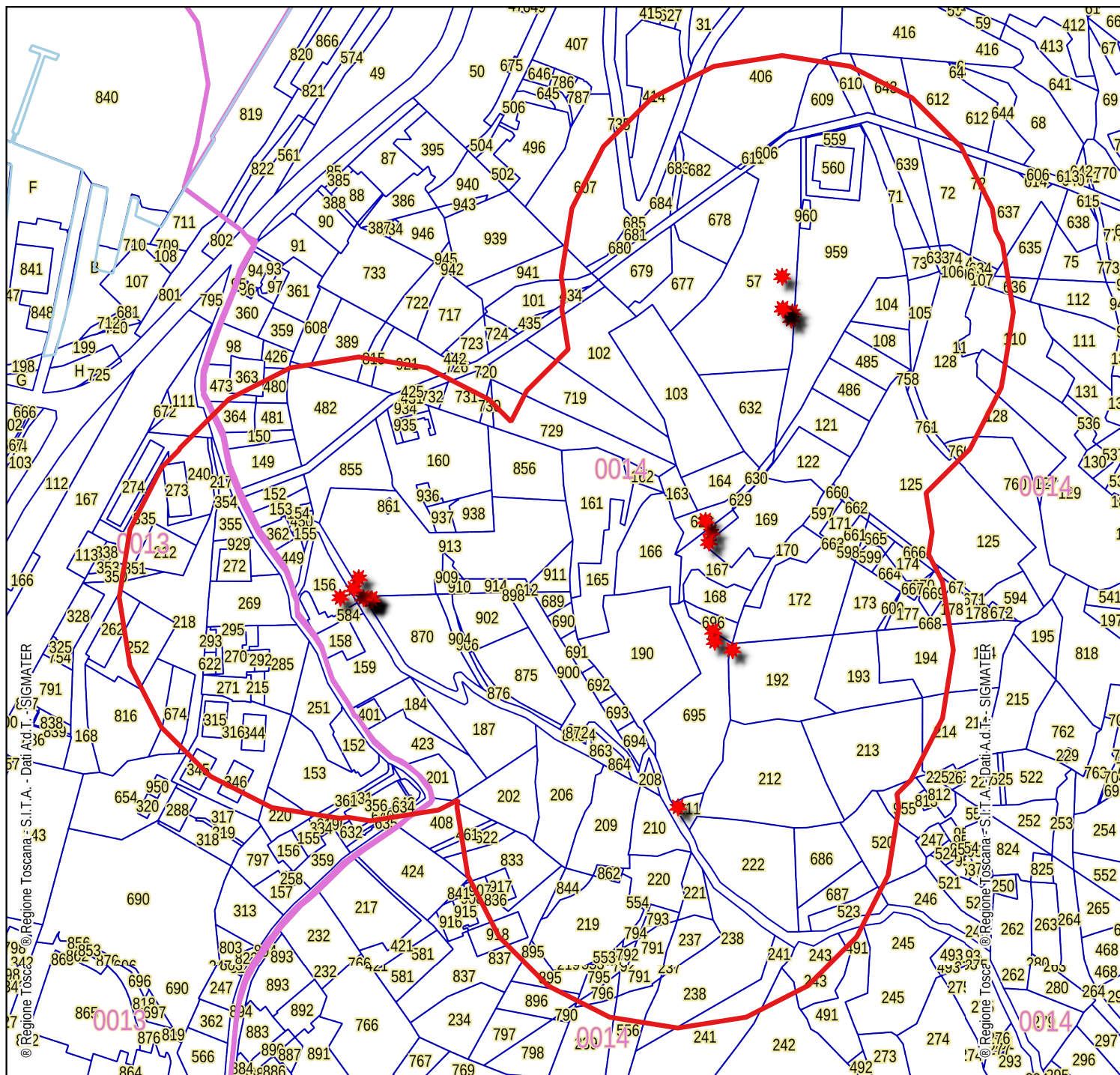
-  Zona infetta
-  Piante infette
-  Fogli catastali
-  Particelle catastali

Fig.2 – Particolari della Zona infetta







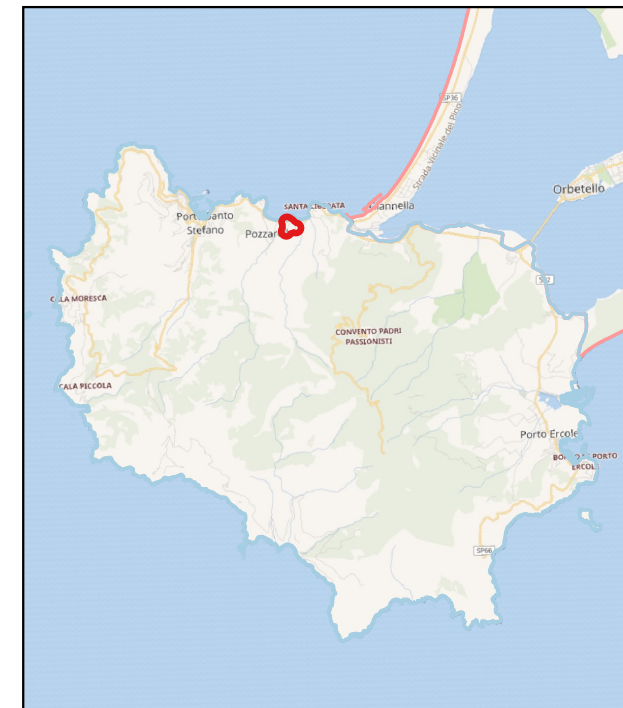
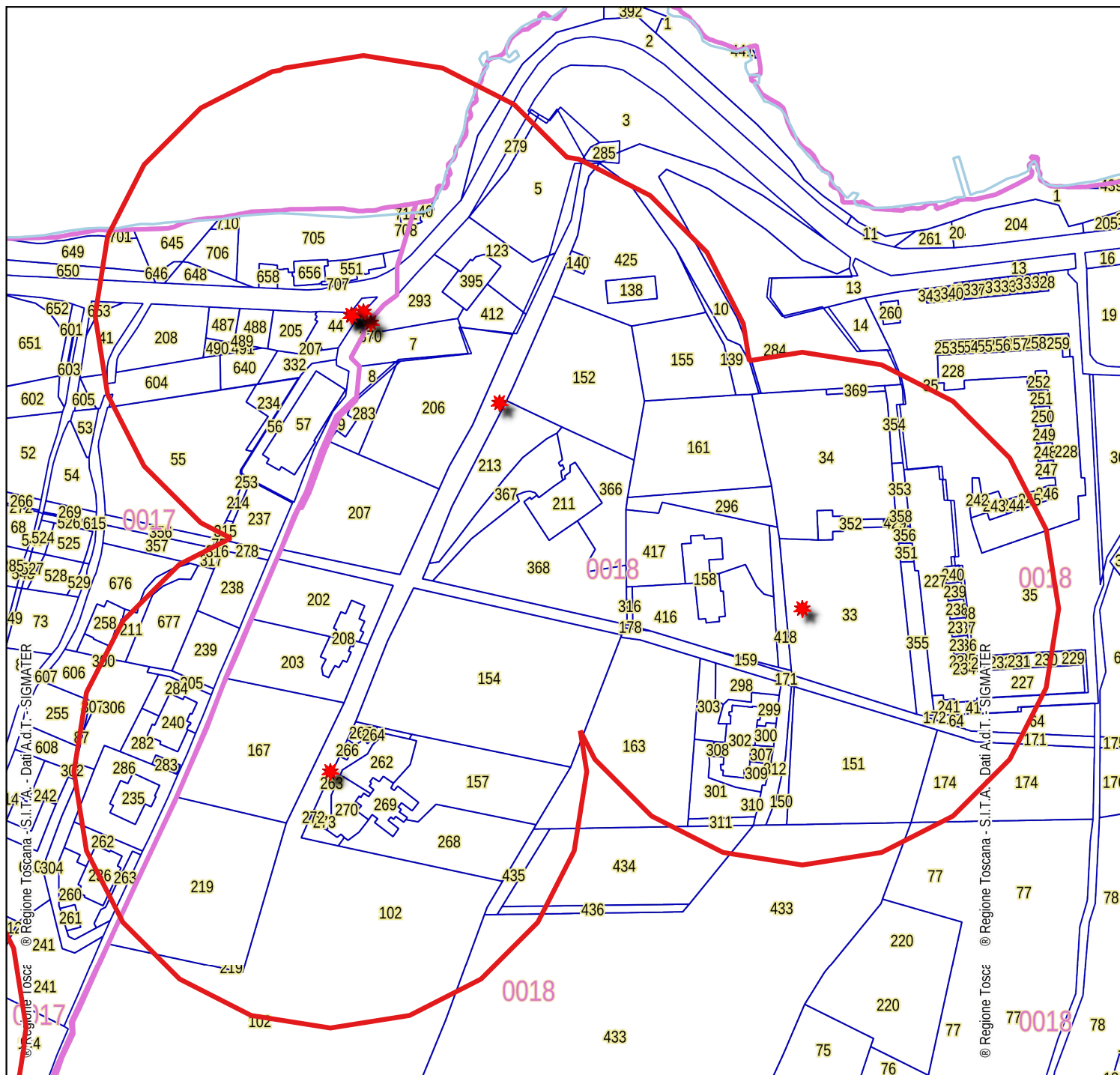
-  Zona infetta
-  Piante infette
-  Fogli catastali
-  Particelle catastali



Fig.2 – Particolari della Zona infetta







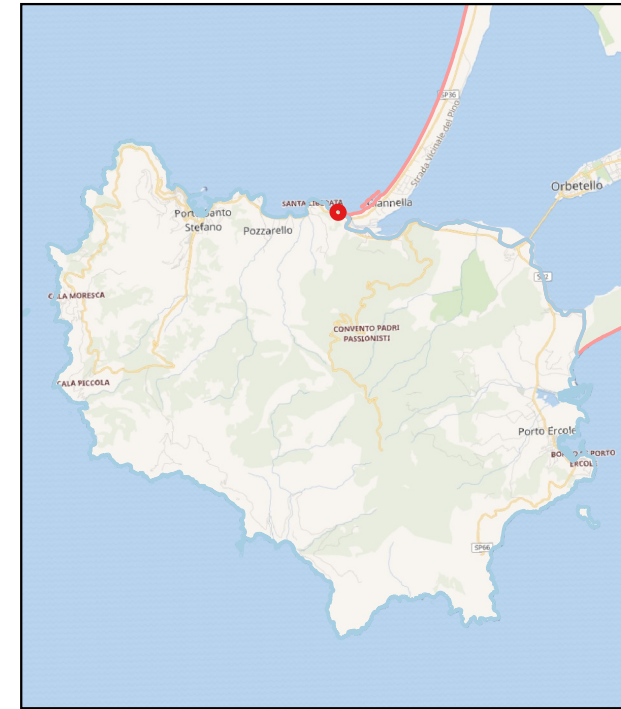
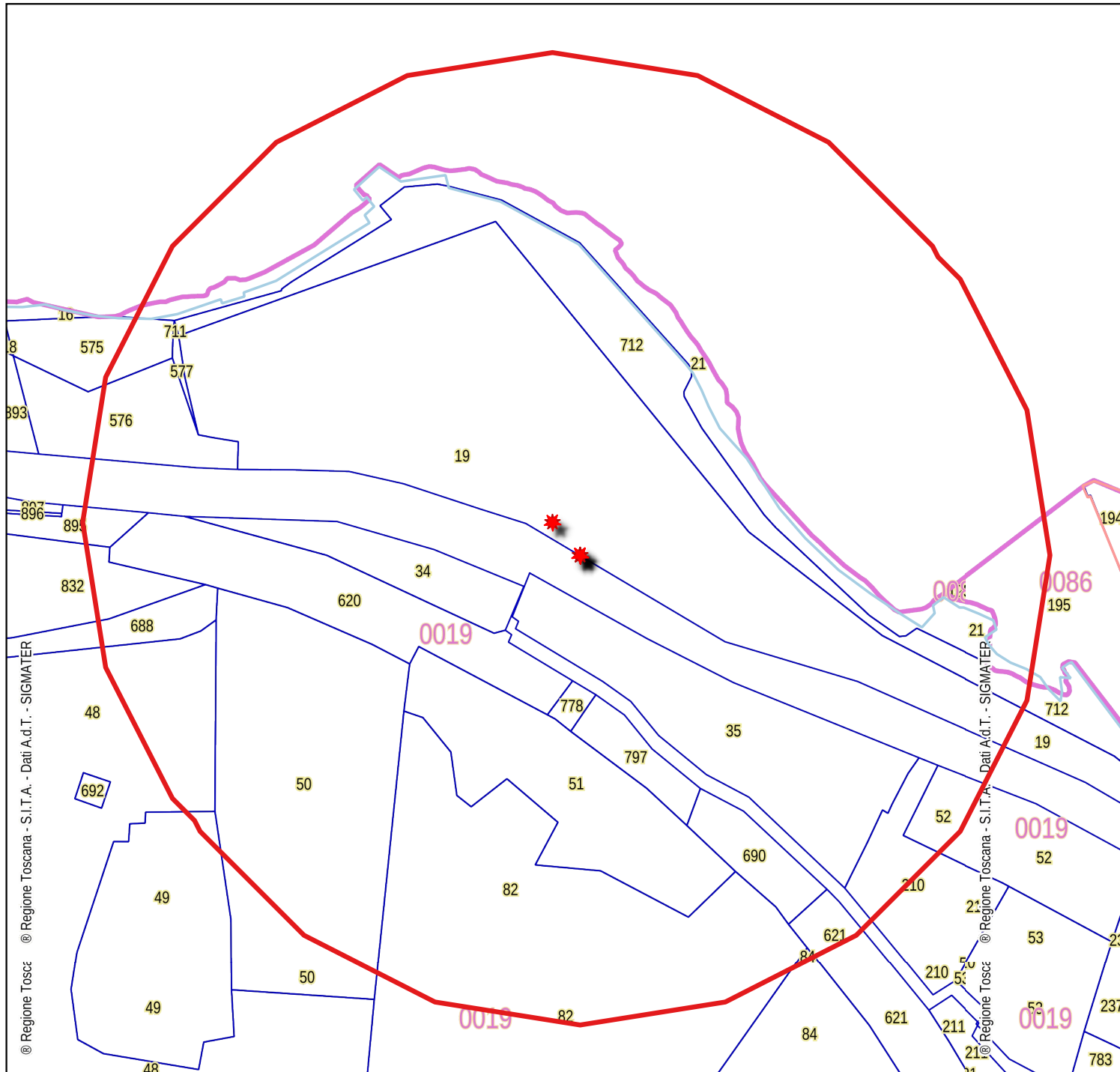




-  Zona infetta
-  Piante infette
-  Fogli catastali
-  Particelle catastali

Fig.2 – Particolari della Zona infetta



-  Zona infetta
-  Piante infette
-  Fogli catastali
-  Particelle catastali